

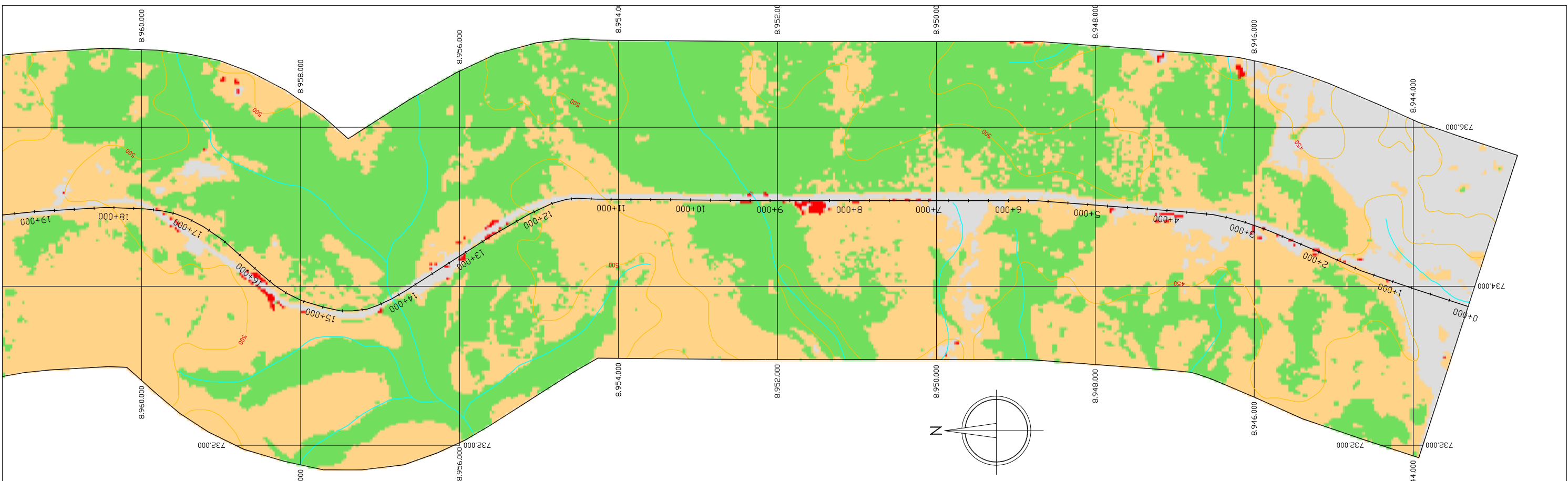
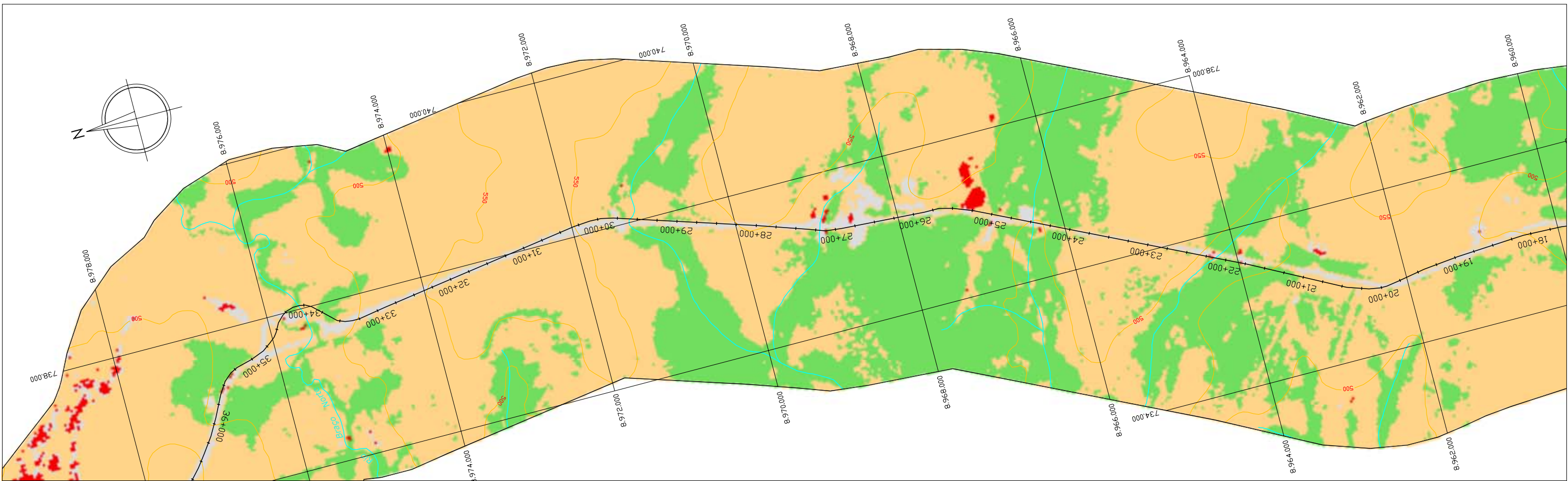
USO DO SOLO

Trecho: Divisa MT/PA

Entroncamento BR 163/BR 230

LEGENDA

- Recursos Hidricos (Blue square)
- Lavoura/Pastagem/Desflorestamento (Grey square)
- Mata Nativa (Green square)
- Queimada (Red square)
- Area Urbana (Magenta square)
- Campinarana (Orange square)



DNIT
Departamento Nacional de Infra-Estrutura de Transportes
Ministério dos Transportes

Ecoplan
ENGENHARIA

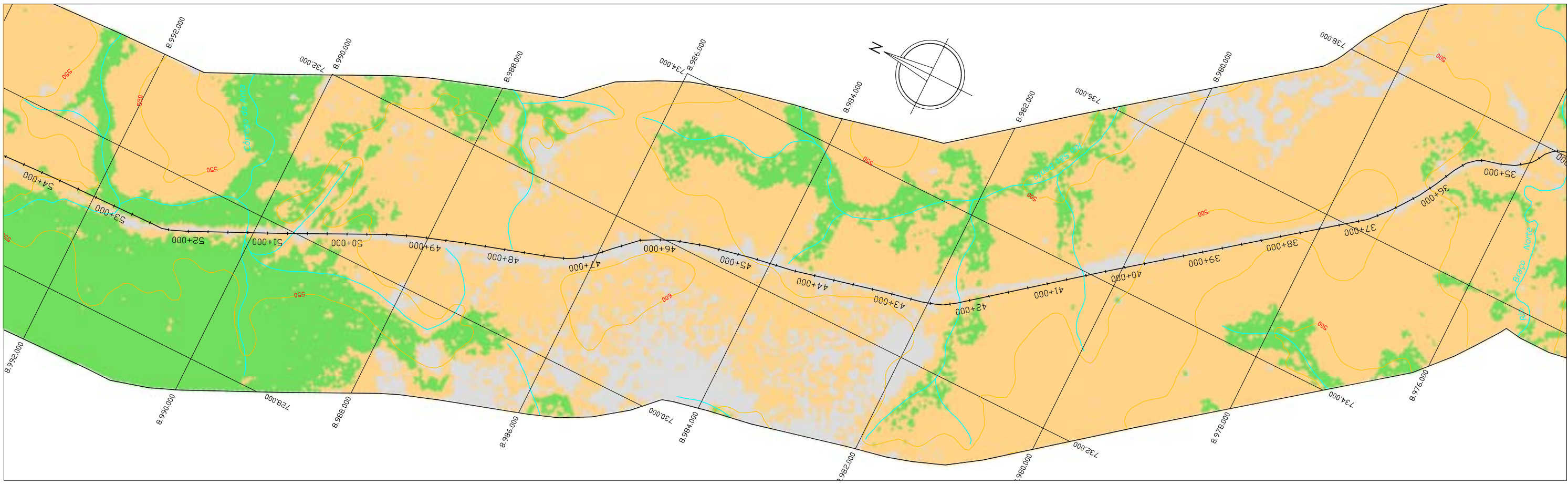
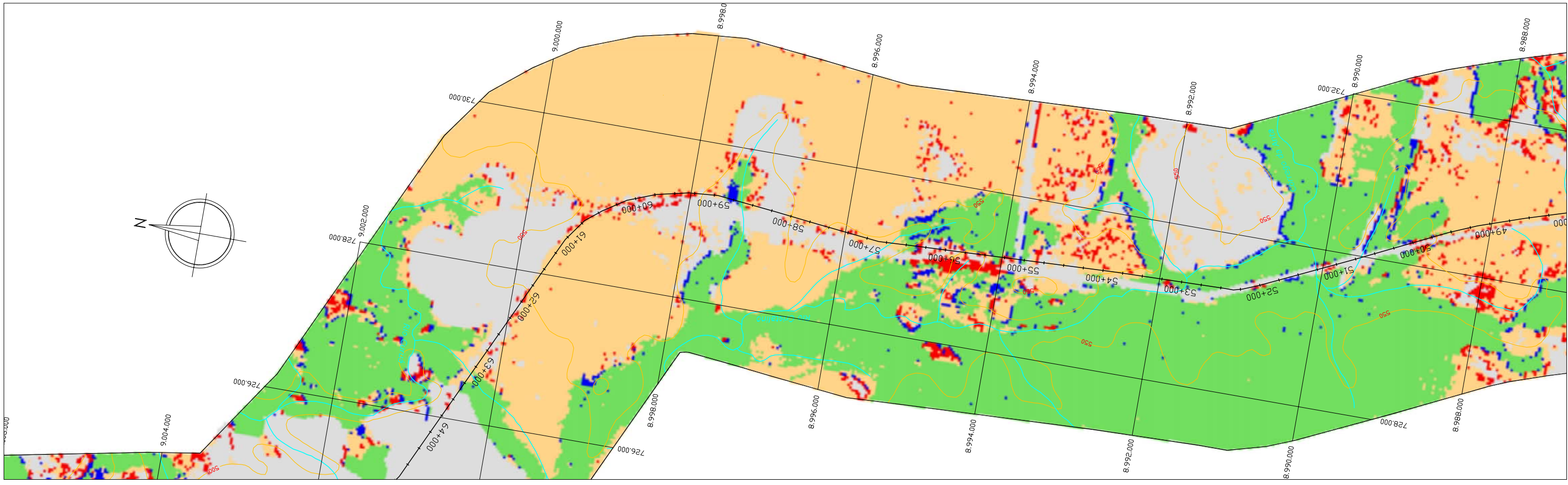
USO DO SOLO
Km 0,0 ao Km 36,0

Data: DUT/2002

Escala: 1:50.000

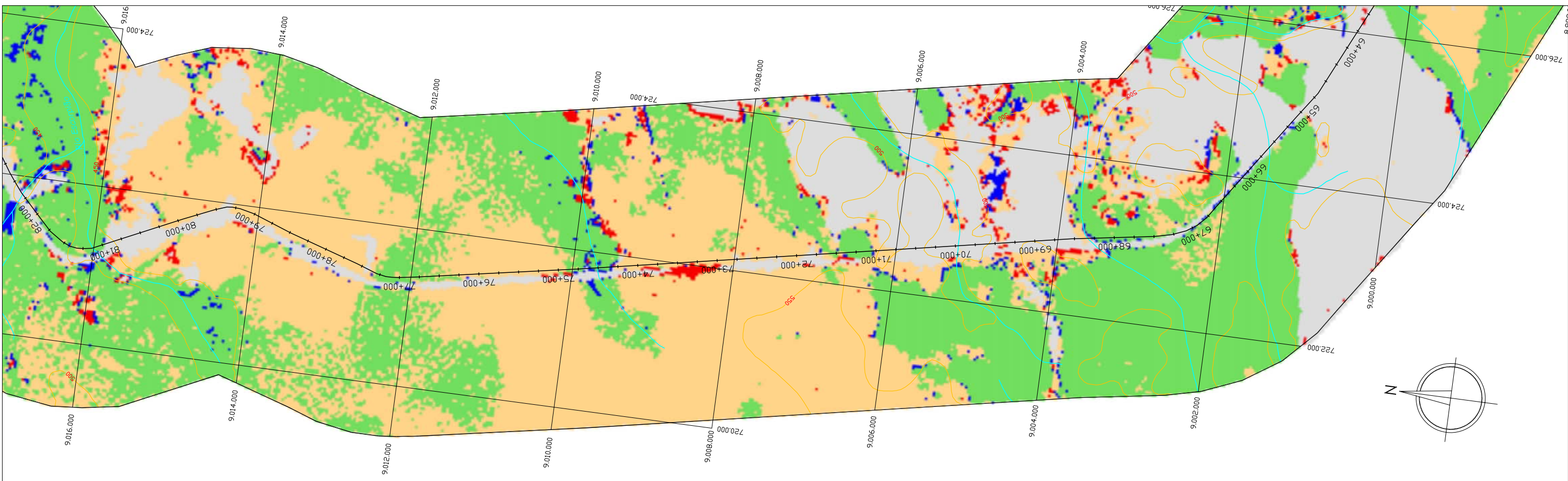
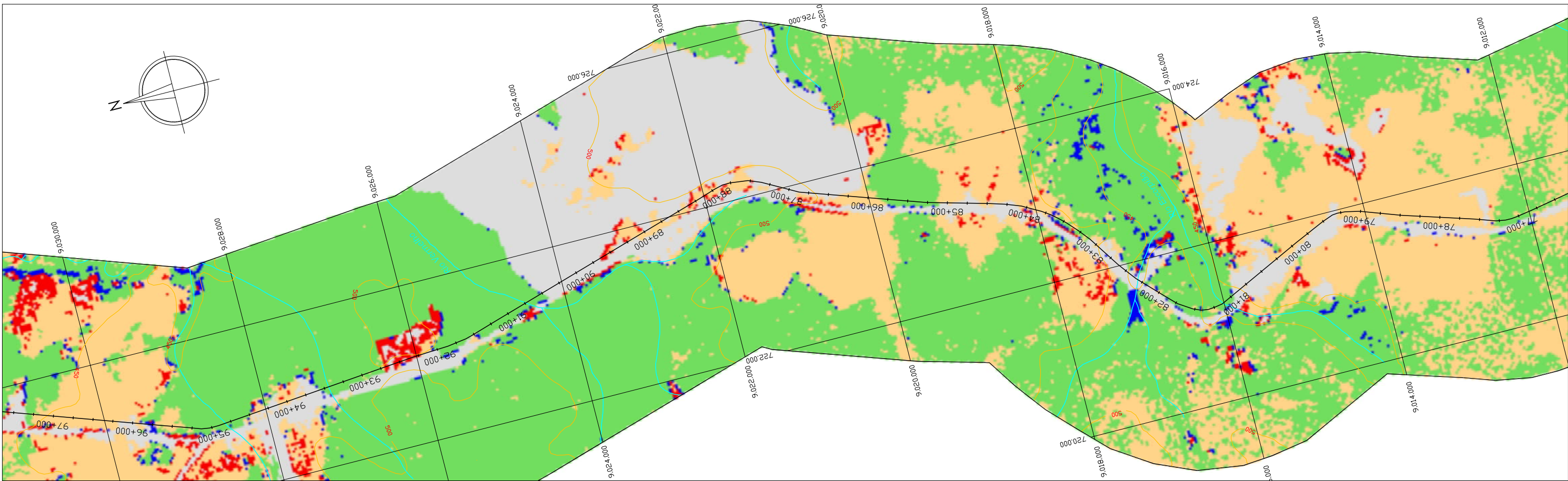
Rodovia: BR 163
Trecho: Divisa MT/PA -
Entroncamento BR 163/BR 230

- LEGENDA**
- Recursos Hidricos
 - Mata Nativa
 - Queimada
 - Campinarana
 - Area Urbana
 - Lavoura/Pastagem/Desflorestamento



LEGENDA

- Recursos Hidricos
- Mata Nativa
- Queimada
- Area Urbana
- Campinarana
- Lavoura/Pastagem/Desflorestamento









DNT
Departamento Nacional de Infra-Estrutura de Transportes
Ministério dos Transportes

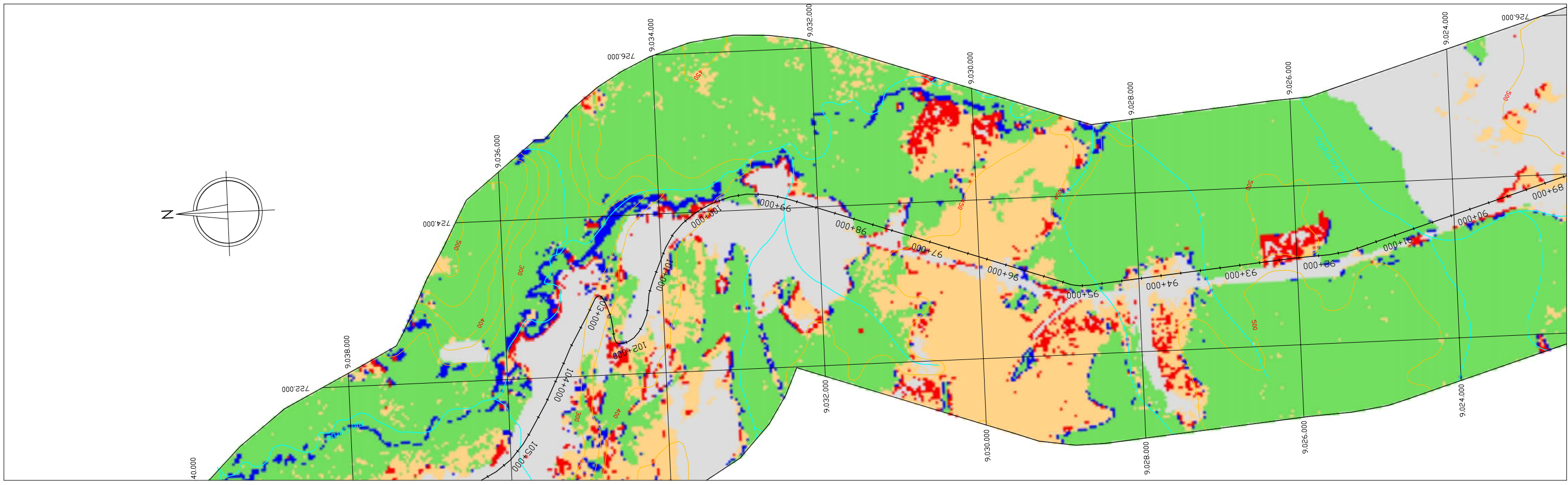
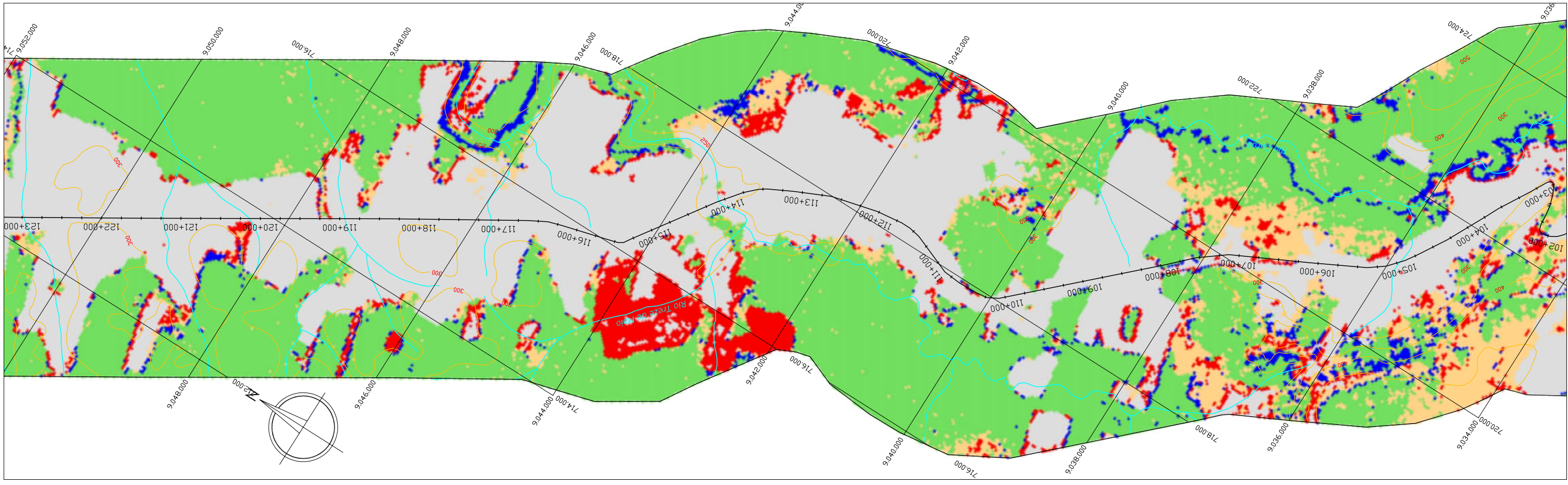
USO DO SOLO
km 64,0 ao km 97,0

Escala: 1:50.000
Rodovia: BR 163
Trecho: Divisa MT/PA -
Entroncamento BR 163/BR 230

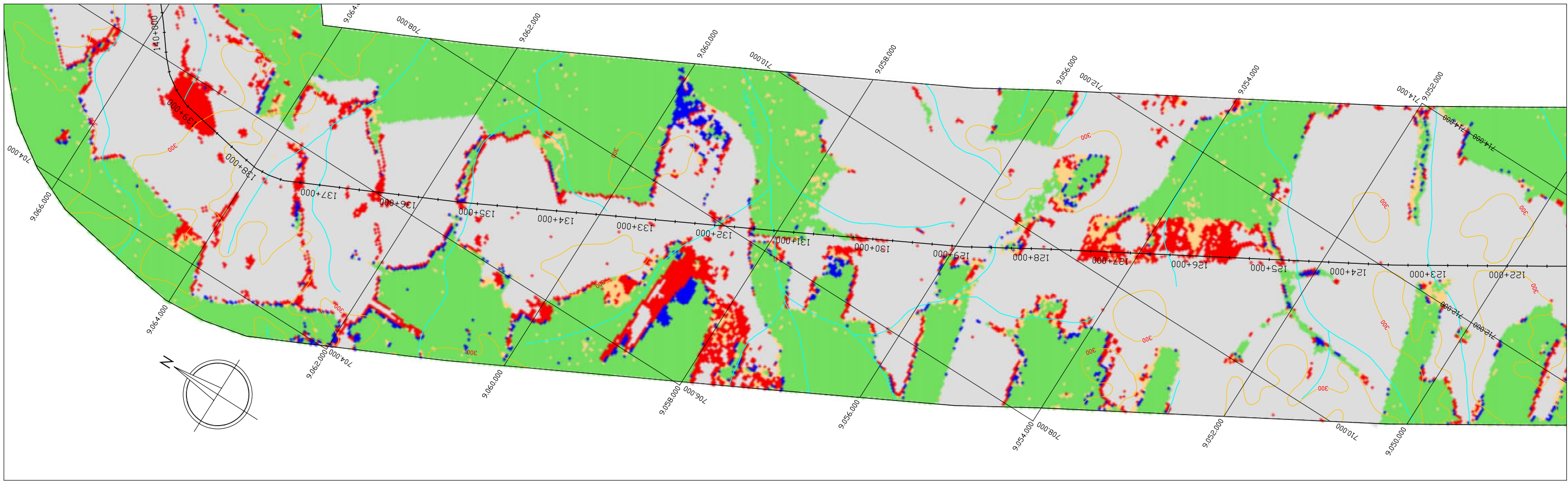
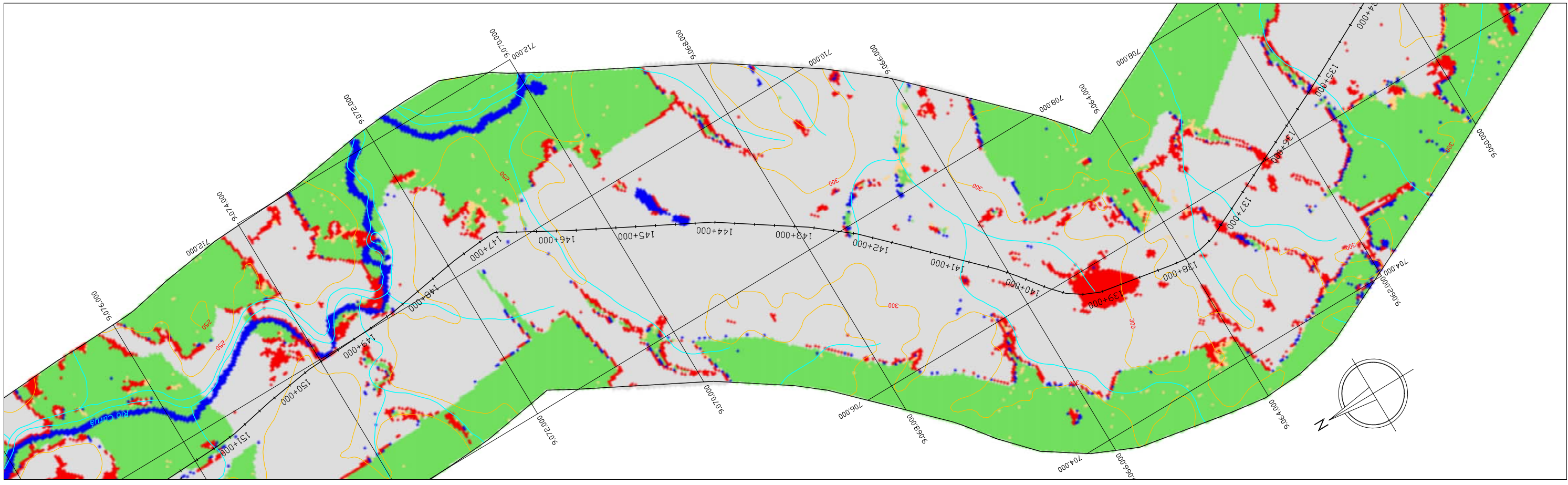
Data: DUT/2002
ENGENHARIA
ecoplan

LEGENDA

	Lavoura/Pastagem/Desflorestamento
	Recursos Hidricos
	Queimada
	Mata Nativa
	Campinarana
	Area Urbana

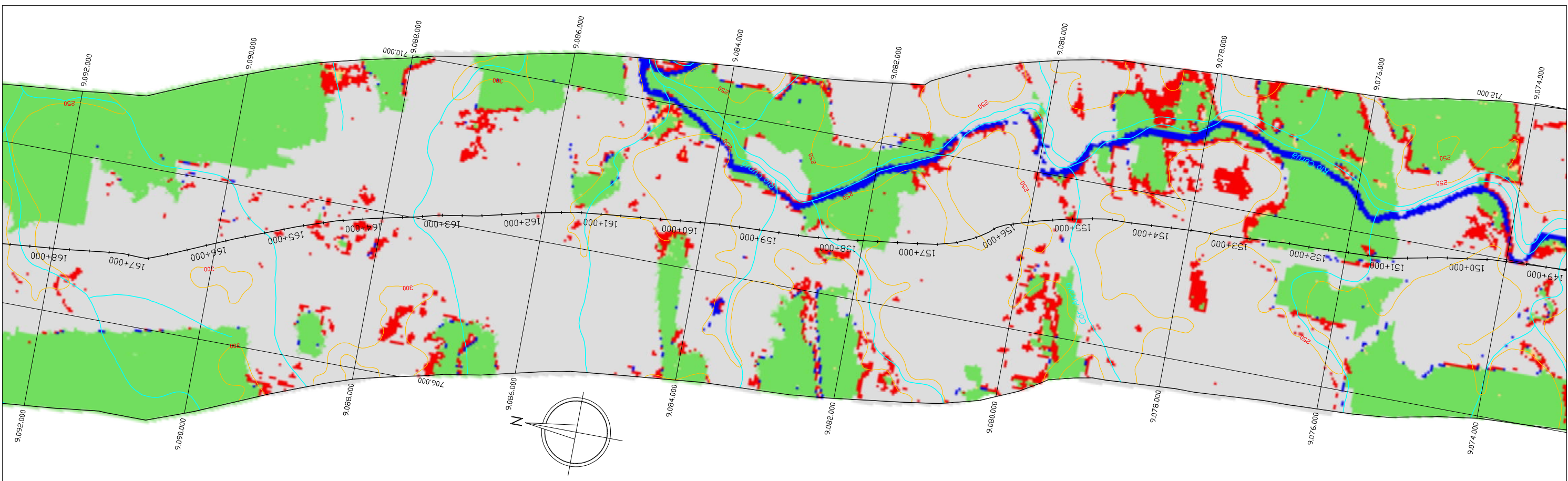
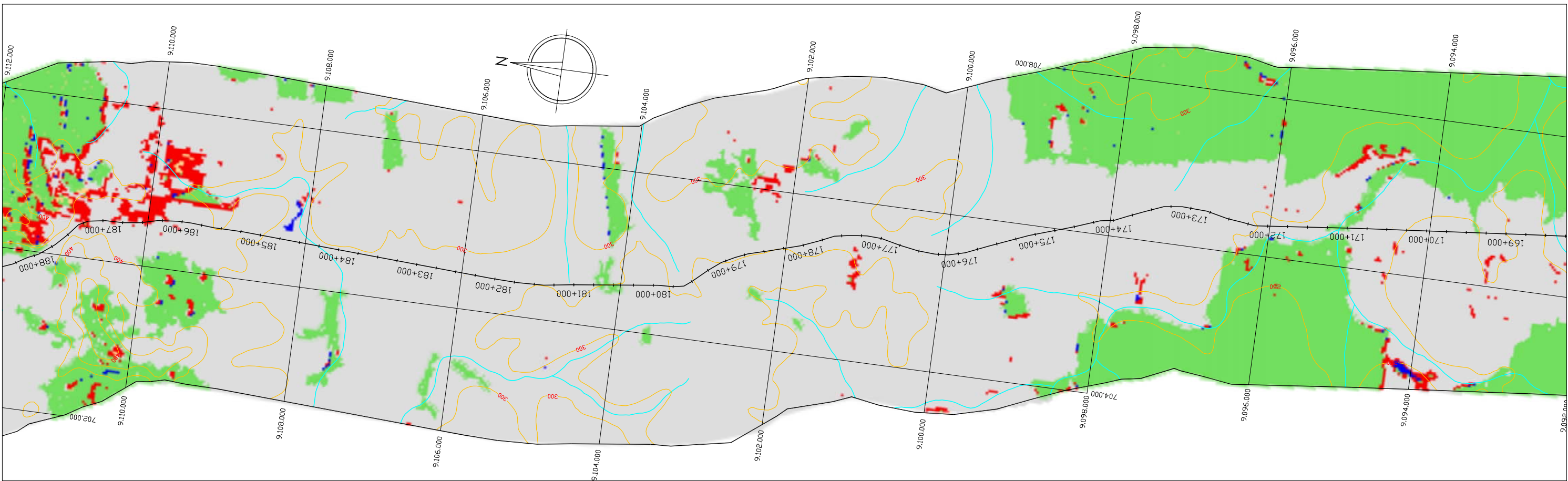


- LEGENDA**
- Lavoura/Pastagem/Desflorestamento
 - Recursos Hidricos
 - Queimada
 - Mata Nativa
 - Campinarana
 - Area Urbana



LEGENDA

- Recursos Hidricos
- Area Urbana
- Queimada
- Mata Nativa
- Lavoura/Pastagem/Desflorestamento
- Campinarana



DNT
Departamento Nacional de Infra-Estrutura de Transportes
Ministério dos Transportes

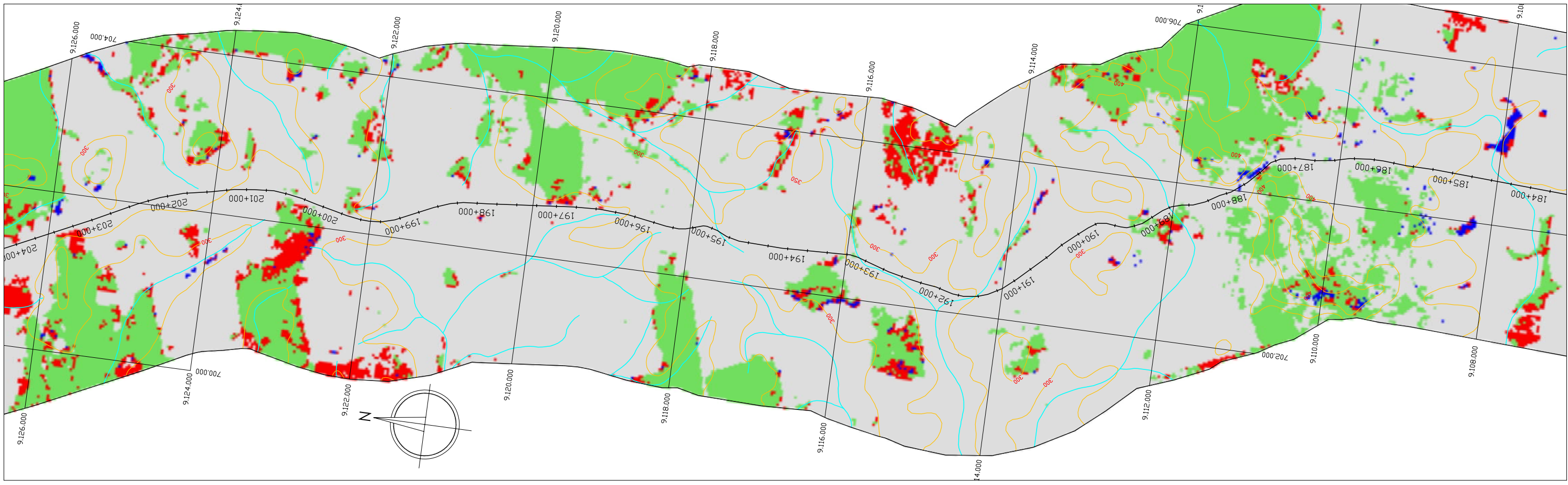
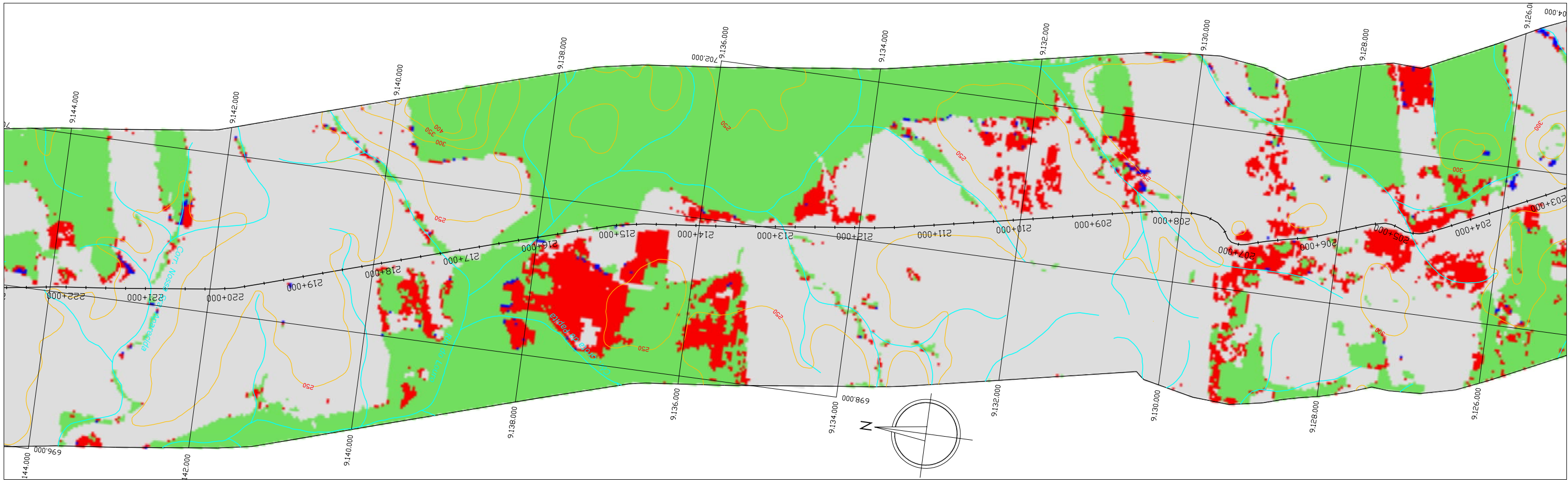
ecoplan
ENGENHARIA

Escala: 1:50.000
Data: DUT/2002

Rodovia: BR 163
Trecho: Divisa MT/PA -
Entroncamento BR 163/BR 230

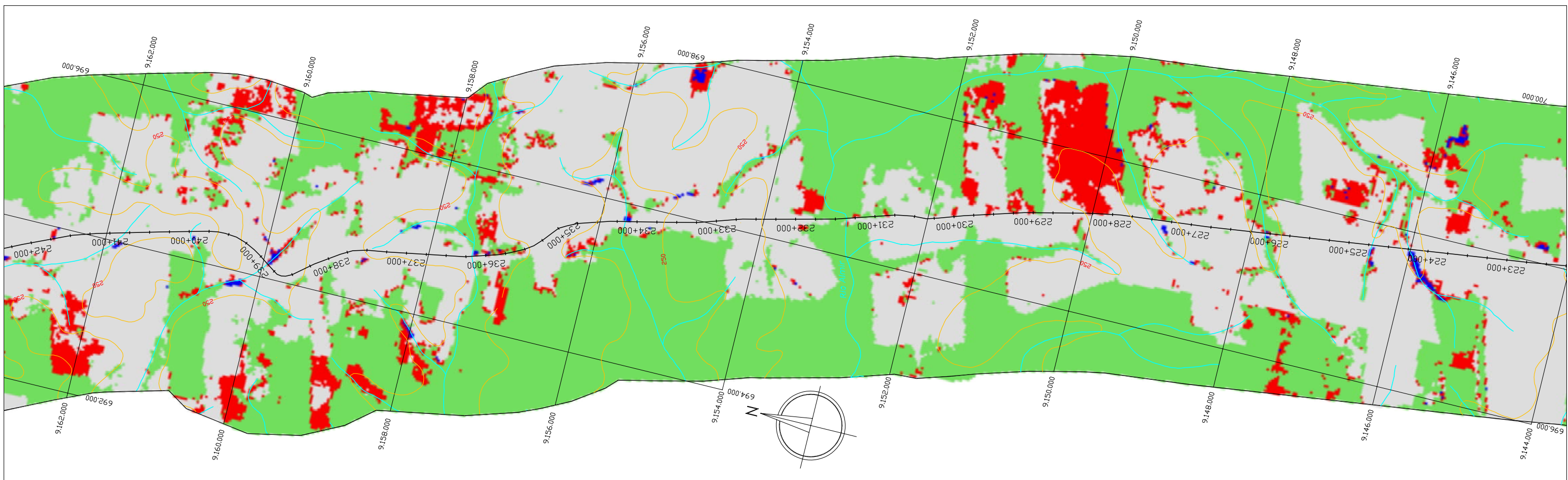
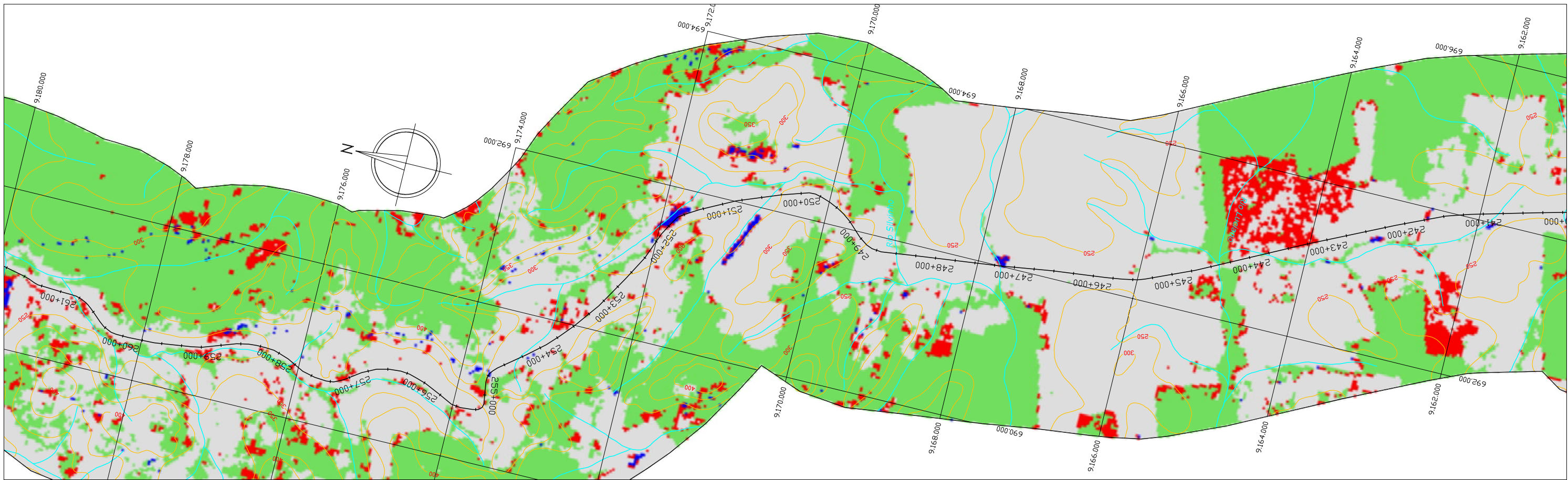
USO DO SOLO km 151,0 ao km 188,0

- LEGENDA**
- Recursos Hidricos
 - Mata Nativa
 - Queimada
 - Campinarana
 - Area Urbana
 - Lavoura/Pastagem/Desflorestamento



LEGENDA

- Recursos Hidricos (Blue square)
- Lavoura/Pastagem/Desflorestamento (Grey square)
- Mata Nativa (Green square)
- Queimada (Red square)
- Area Urbana (Magenta square)
- Campinarana (Orange square)



DNIT
Departamento Nacional de Infra-Estrutura de Transportes
Ministério dos Transportes







ecoplan
ENGENHARIA

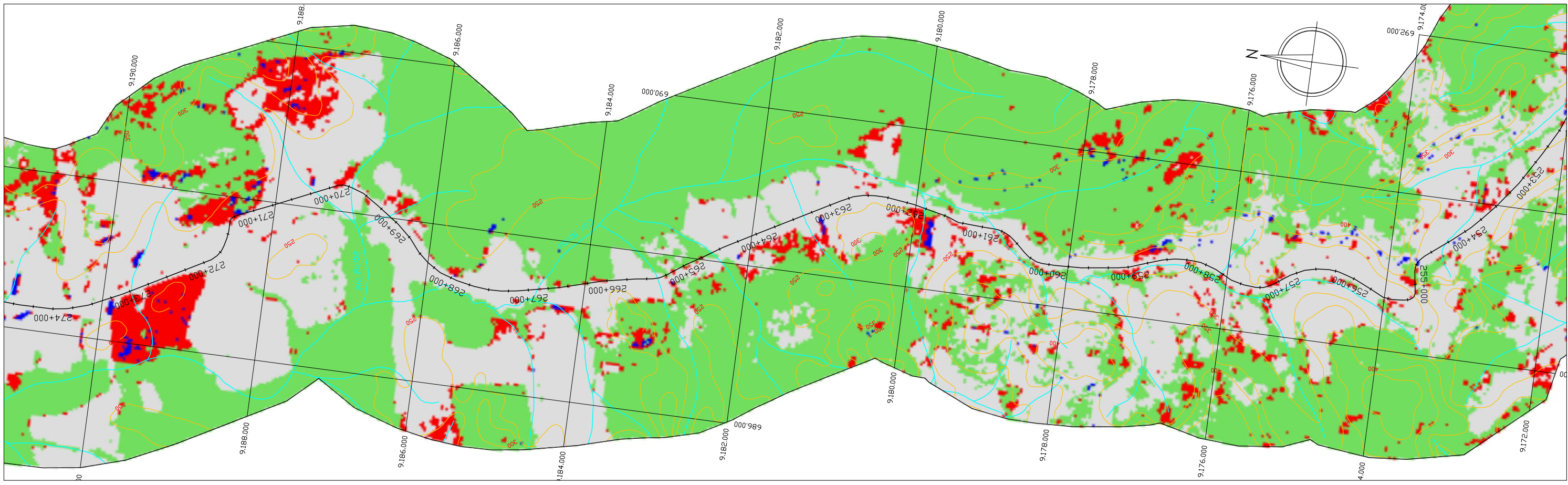
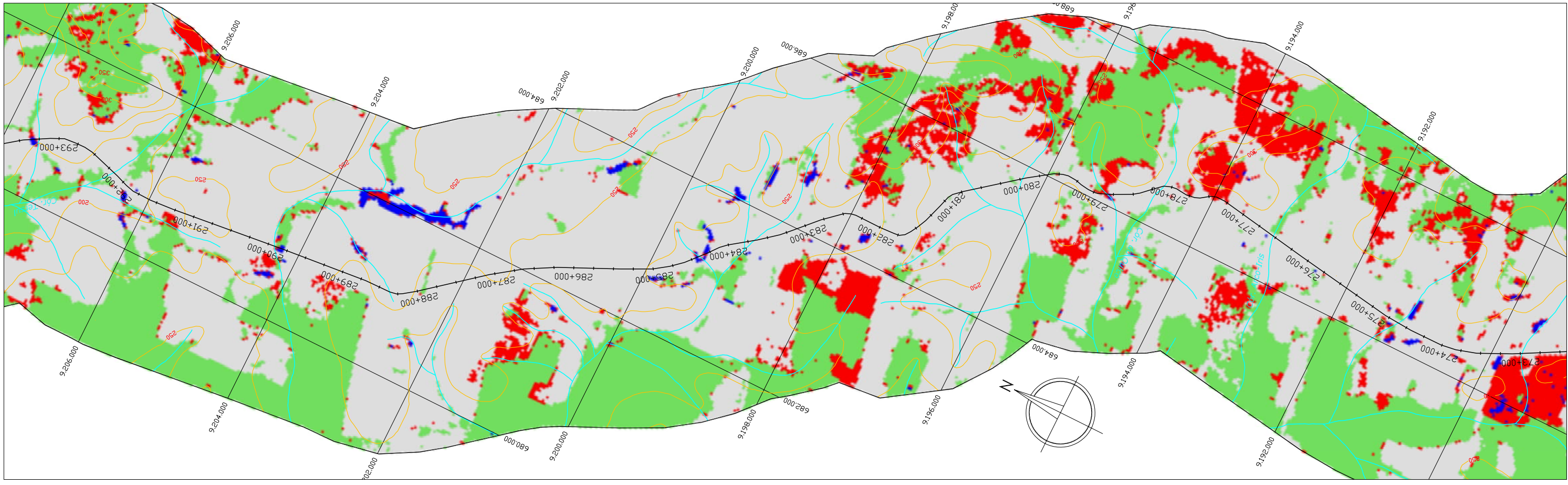
Escala: 1:50.000
Data: DUT/2002

Rodovia: BR 163
Trecho: Divisa MT/PA -
Entroncamento BR 163/BR 230

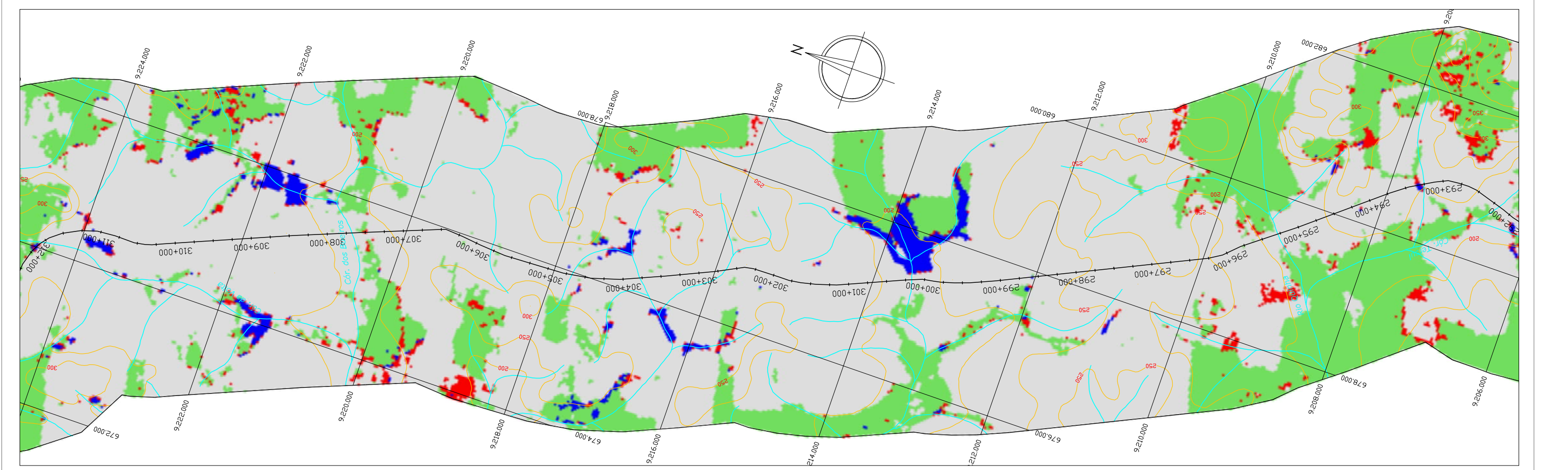
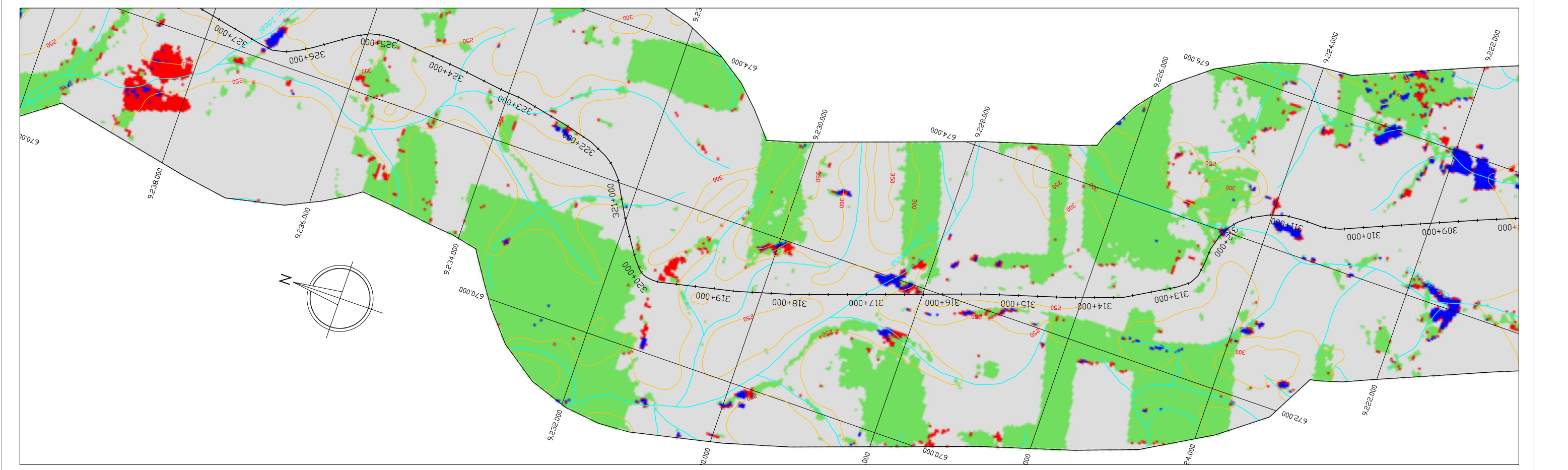
USO DO SOLO
km 222,5 ao km 261,5

LEGENDA

	Lavoura/Pastagem/Desflorestamento		Queimada
	Recursos Hidricos		Mata Nativa
	Campinarana		Area Urbana

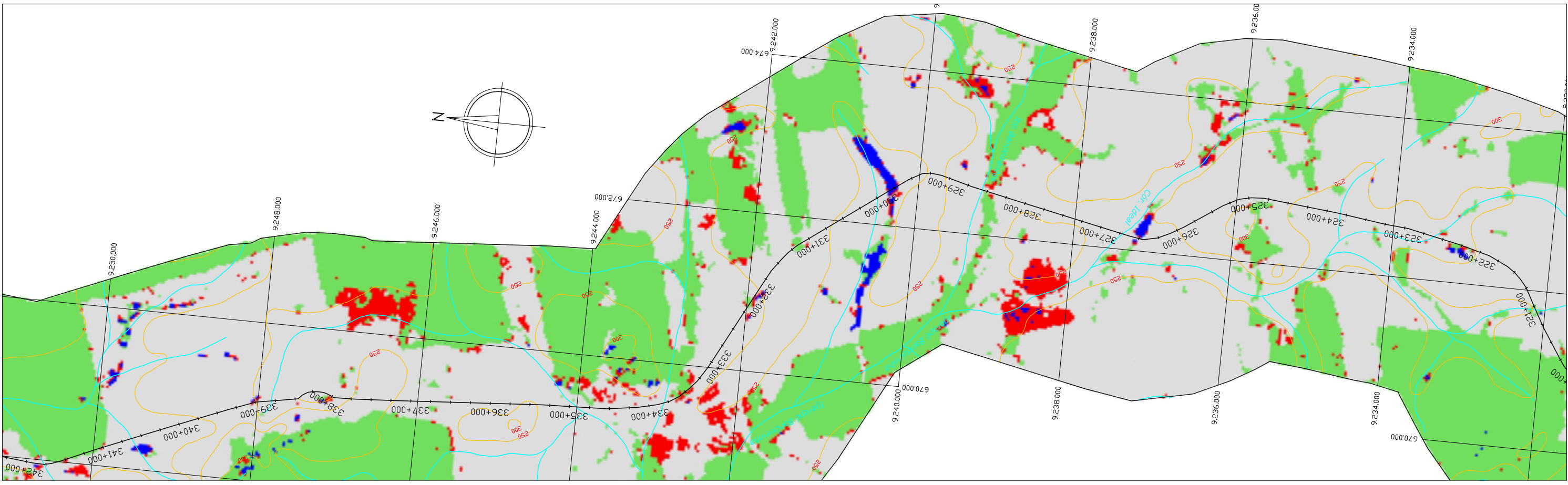
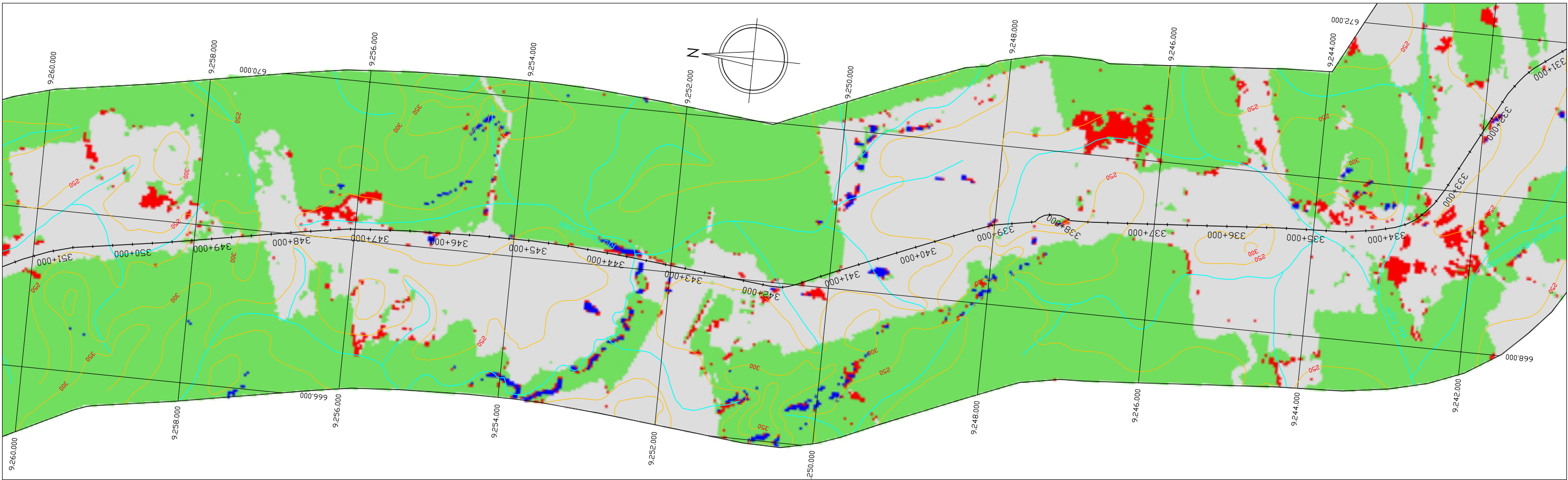


- LEGENDA**
- Lavoura/Pastagem/Desflorestamento
 - Recursos Hidricos
 - Queimada
 - Mata Nativa
 - Campinarana
 - Area Urbana



LEGENDA

- Recursos Hidricos
- Mata Nativa
- Queimada
- Area Urbana
- Campinarana
- Lavoura/Pastagem/Desflorestamento



DNT
Departamento Nacional de Infra-Estrutura de Transportes
Ministério dos Transportes

ecoplan
ENGENHARIA

Escala: 1:50.000
Data: DUT/2002

Rodovia: BR 163
Trecho: Divisa MT/PA -
Entroncamento BR 163/BR 230

USO DO SOLO
km 327,0 ao km 351,0

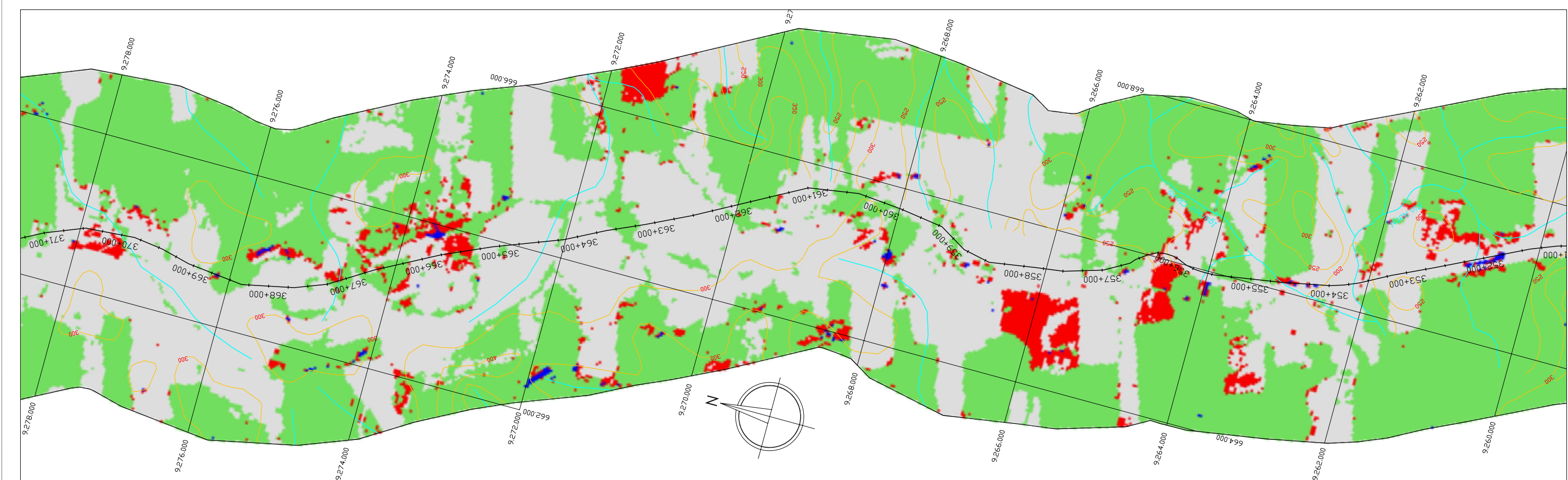
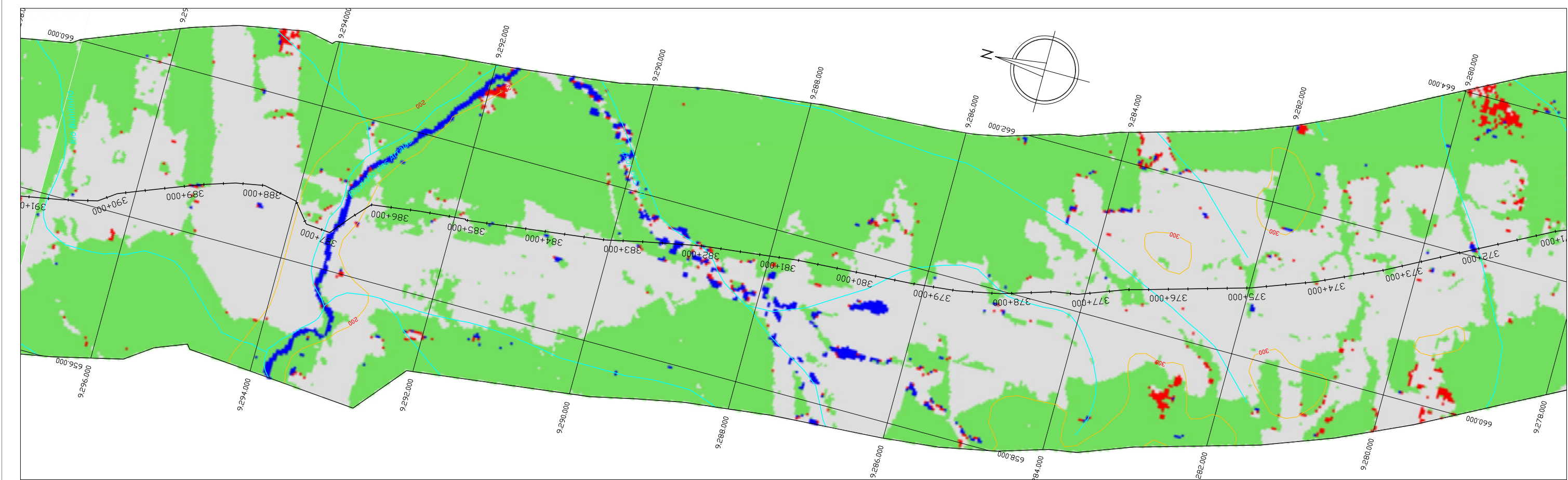
LEGENDA

- Recursos Hidricos
- Mata Nativa
- Queimada
- Area Urbana
- Campinarana
- Lavoura/Pastagem/Desflorestamento

DNT
Departamento Nacional de Infra-Estrutura de Transportes
Ministério dos Transportes

ecoplan
ENGENHARIA

Data: DUT/2002
Escala: 1:50.000
Rodovia: BR 163
Trecho: Divisa MT/PA - Entrancamento BR 163/BR 230
USO DO SOLO
km 351,0 ao km 391,0



LEGENDA

- Lavoura/Pastagem/Desflorestamento
- Recursos Hidricos
- Queimada
- Mata Nativa
- Campinarana
- Area Urbana

DNT
Departamento Nacional de
Infra-Estrutura de Transportes

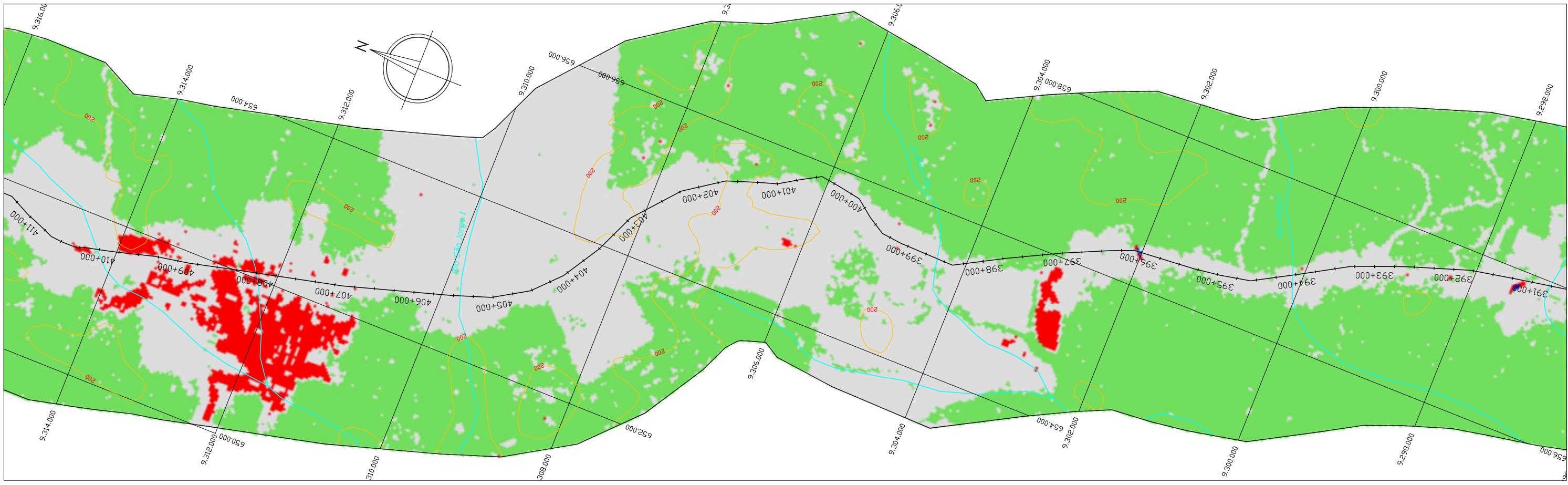
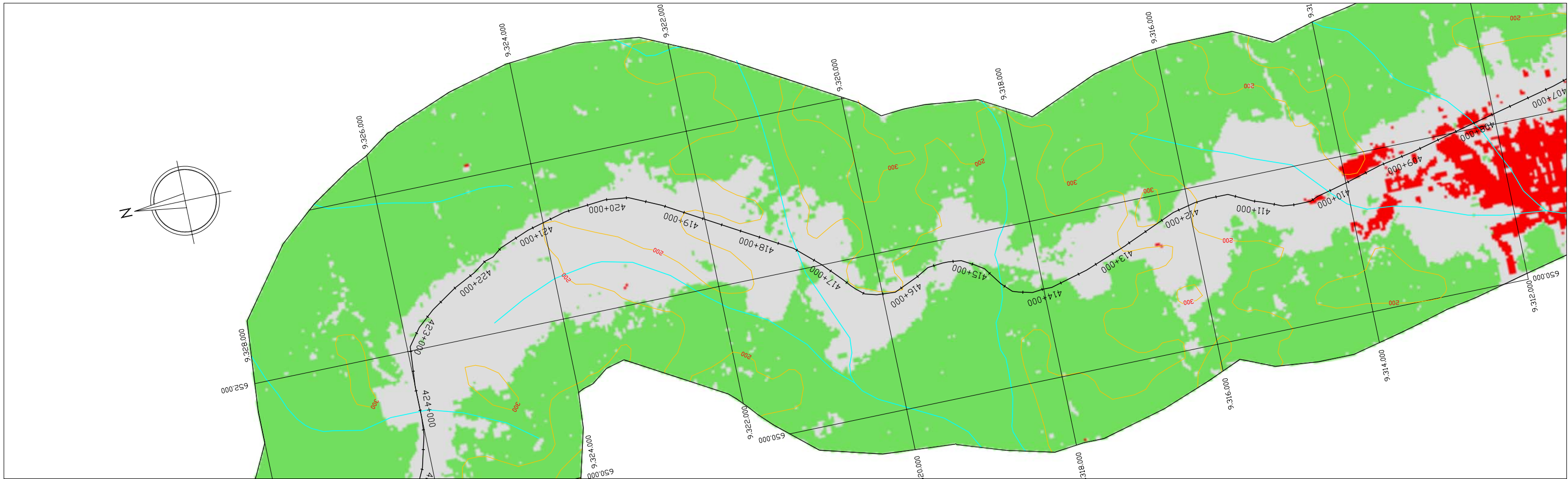
Ministério dos Transportes

USO DO SOLO
km 391,0 ao km 424,0

Escala: 1:50.000
Trecho: Divisa MT/PA -
Entroncamento BR 163/BR 230

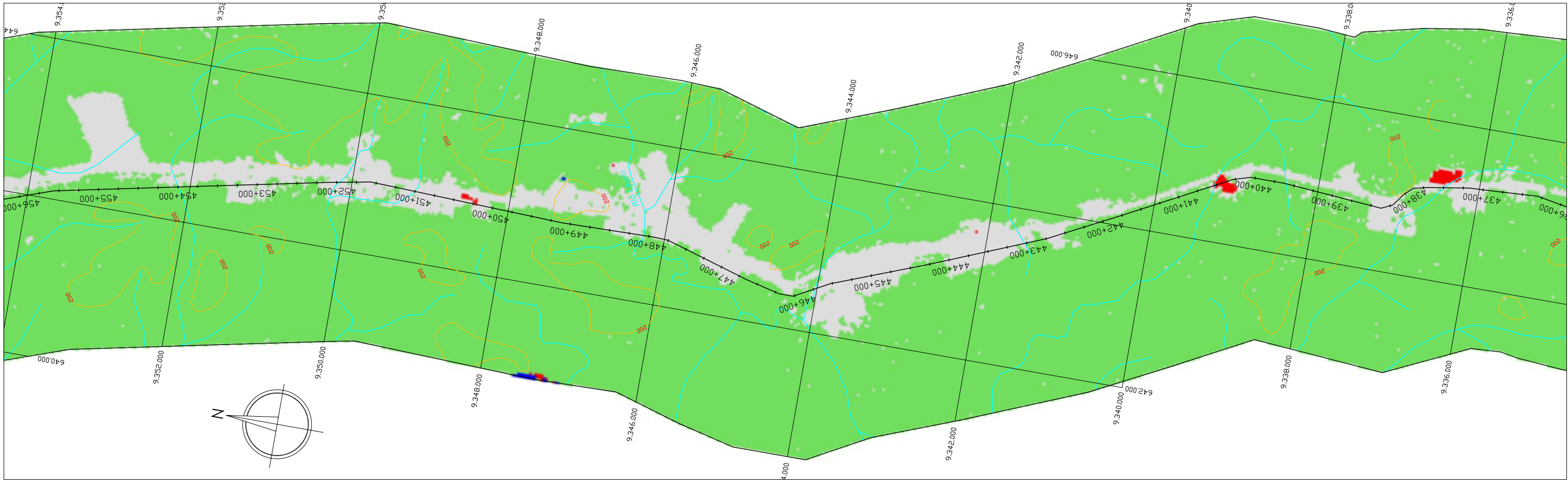
ecoplan
ENGENHARIA

Data: 01/2002



LEGENDA

- Recursos Hidricos
- Mata Nativa
- Queimada
- Campinarana
- Area Urbana



LEGENDA

- Recursos Hidricos
- Lavoura/Pastagem/Desflorestamento
- Mata Nativa
- Queimada
- Area Urbana
- Campinarana

Departamento Nacional de Infra-Estrutura de Transportes
Ministério dos Transportes

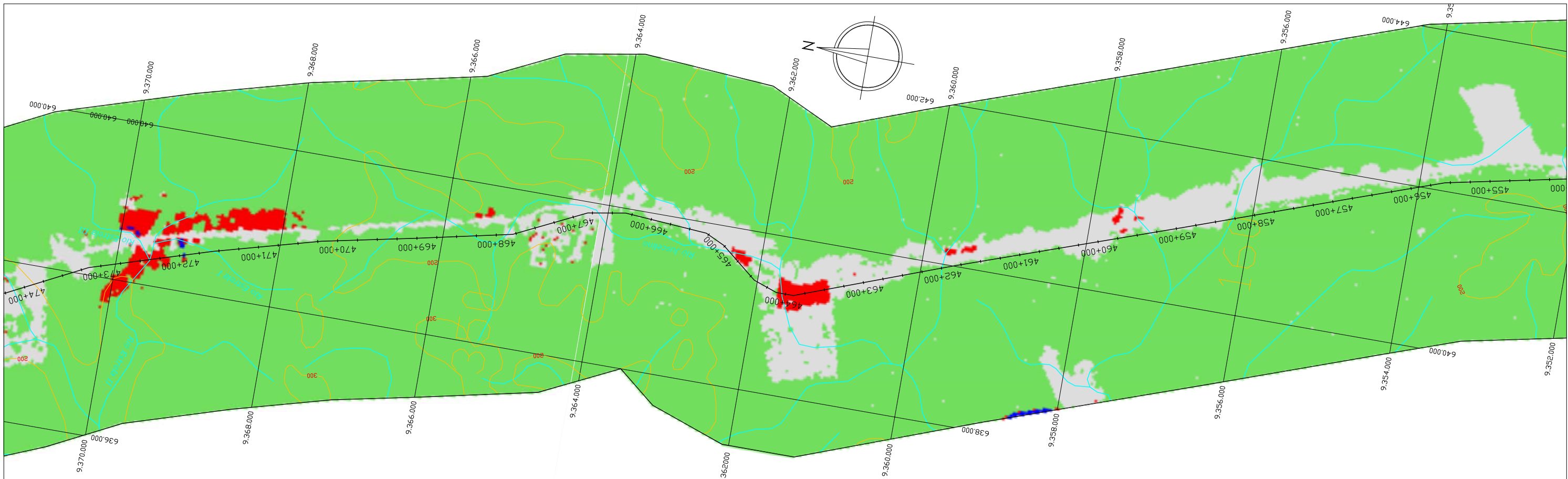
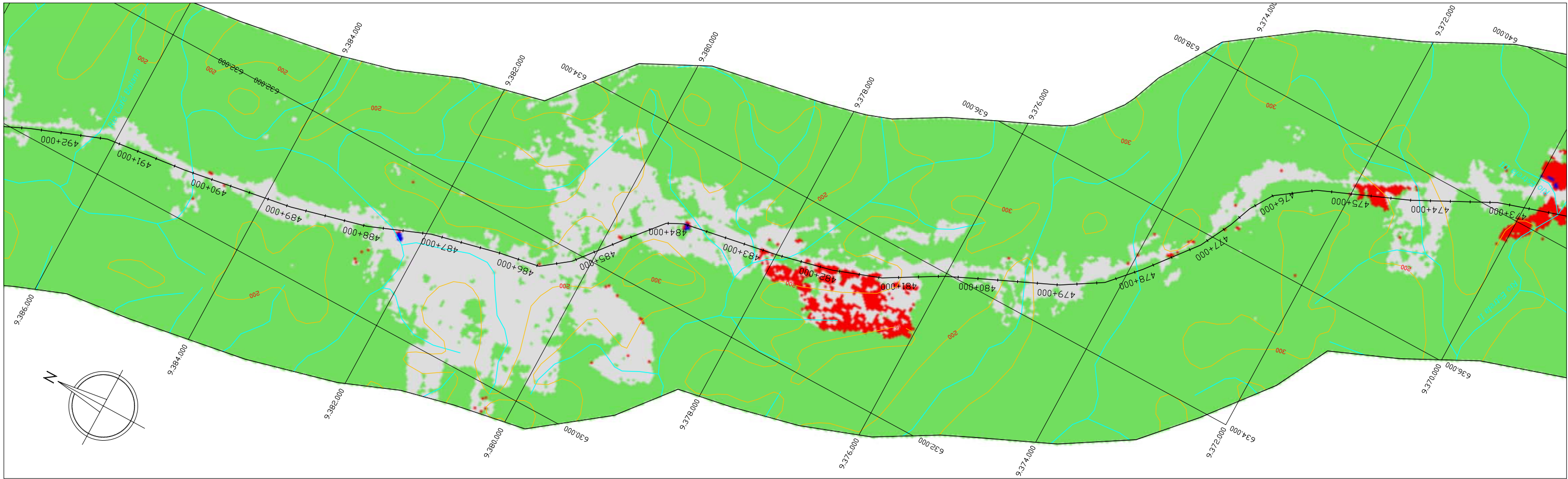
DNIT

Escala: 1:50.000
Data: DUT/2002

Rodovia: BR 163
Trecho: Divisa MT/PA -
Entroncamento BR 163/BR 230

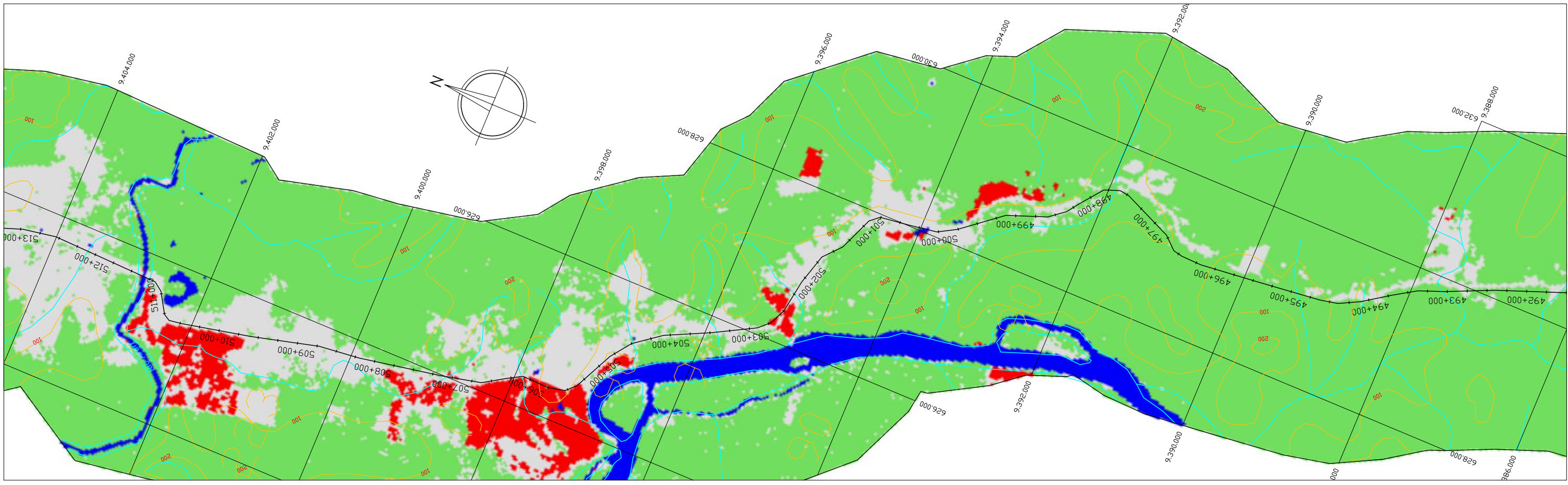
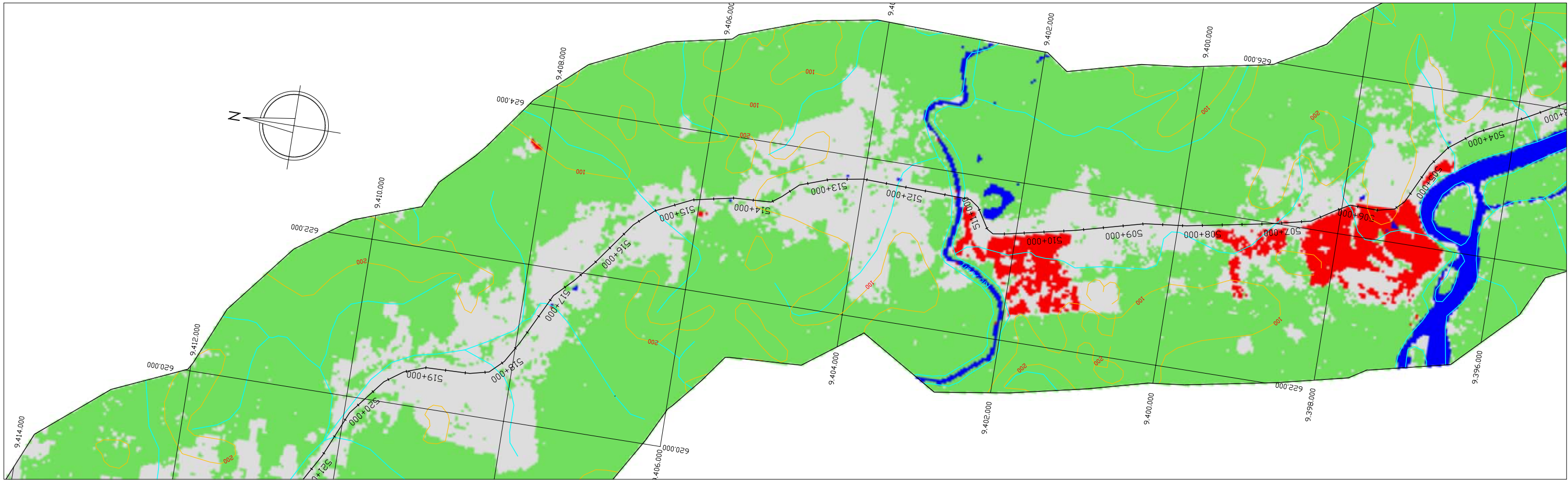
USO DO SOLO
km 456,0 ao km 492,0

ecoplan ENGENHARIA

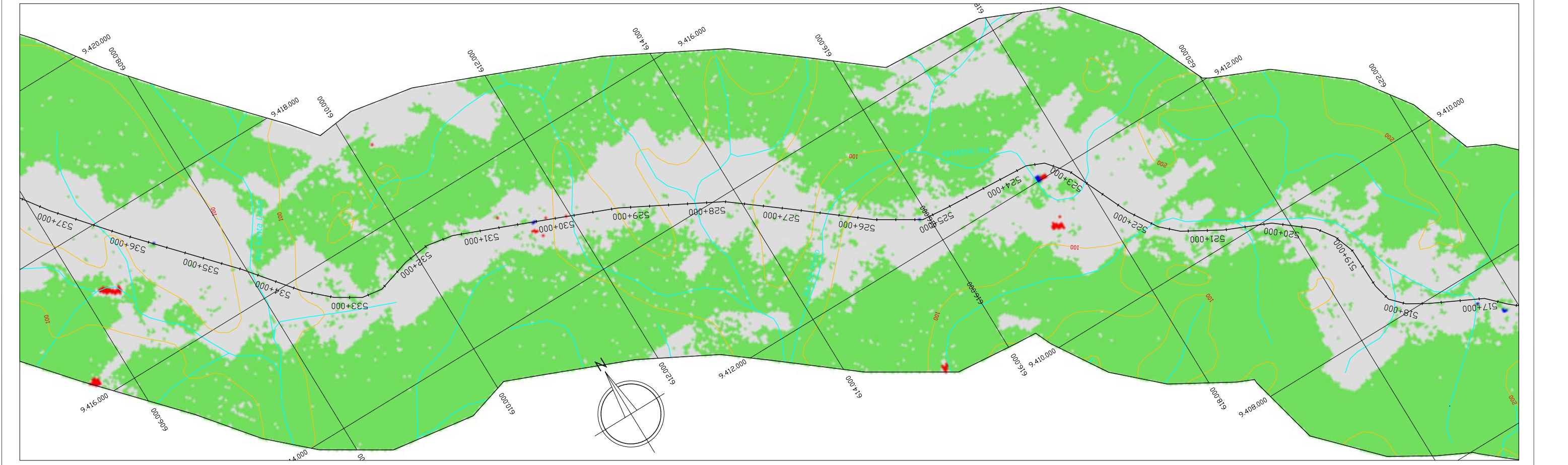
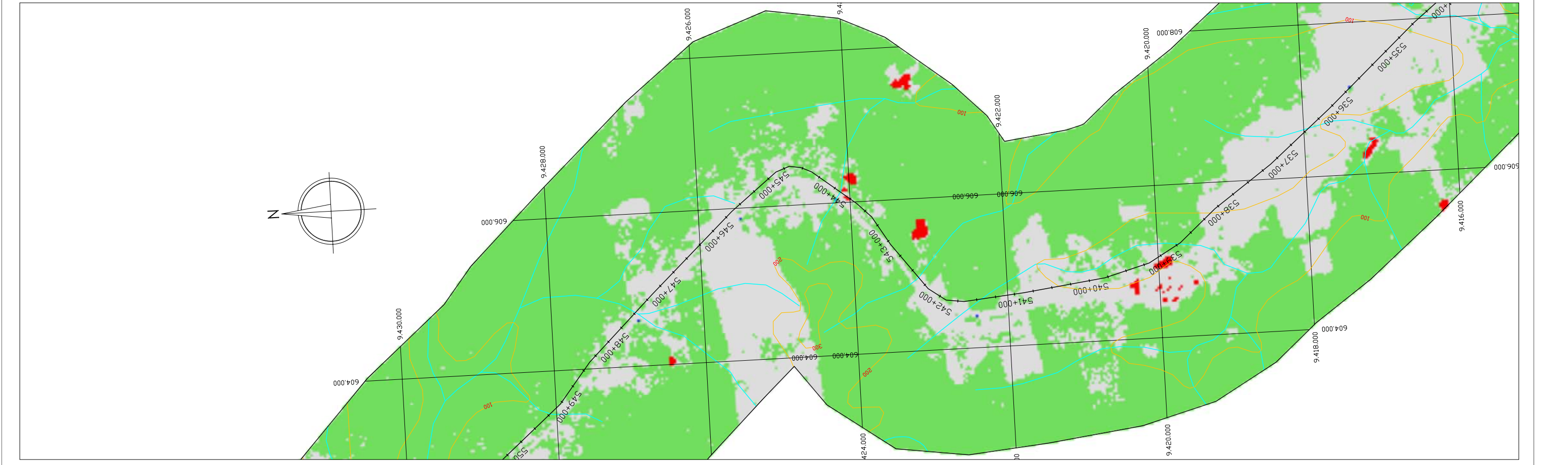


LEGENDA







- Recursos Hidricos
- Mata Nativa
- Queimada
- Campinarana
- Recursos Hidricos
- Mata Nativa
- Queimada
- Campinarana
- Area Urbana

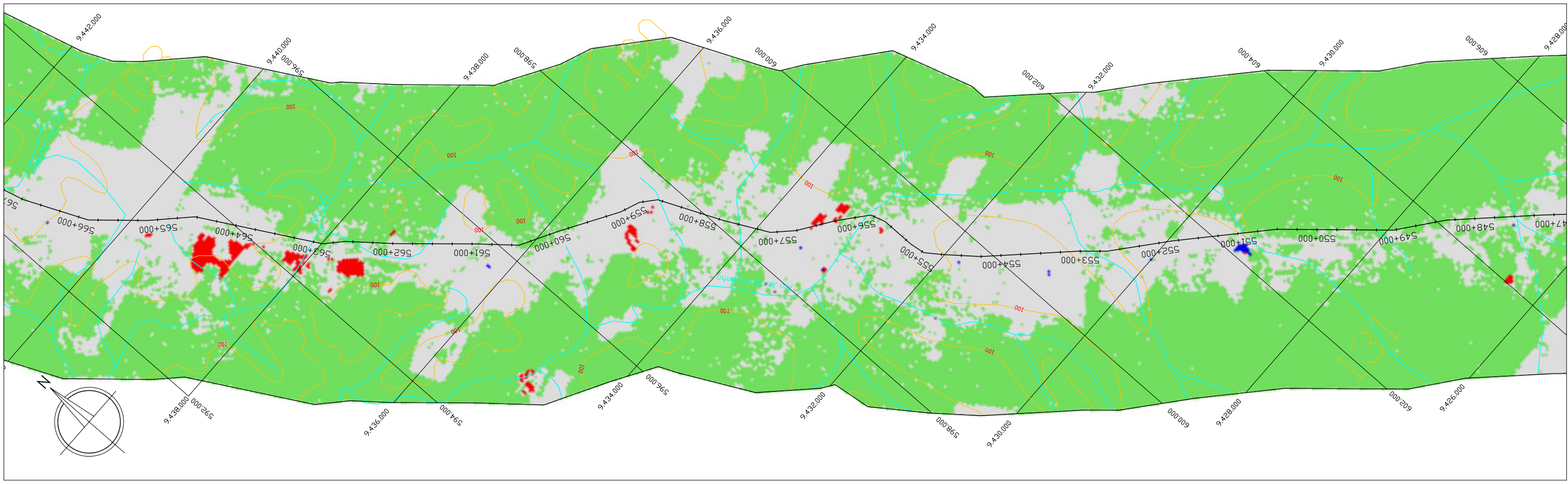


- LEGENDA**
- Recursos Hidricos
 - Mata Nativa
 - Queimada
 - Campinarana
 - Recursos Hidricos
 - Mata Nativa
 - Queimada
 - Campinarana
 - Area Urbana









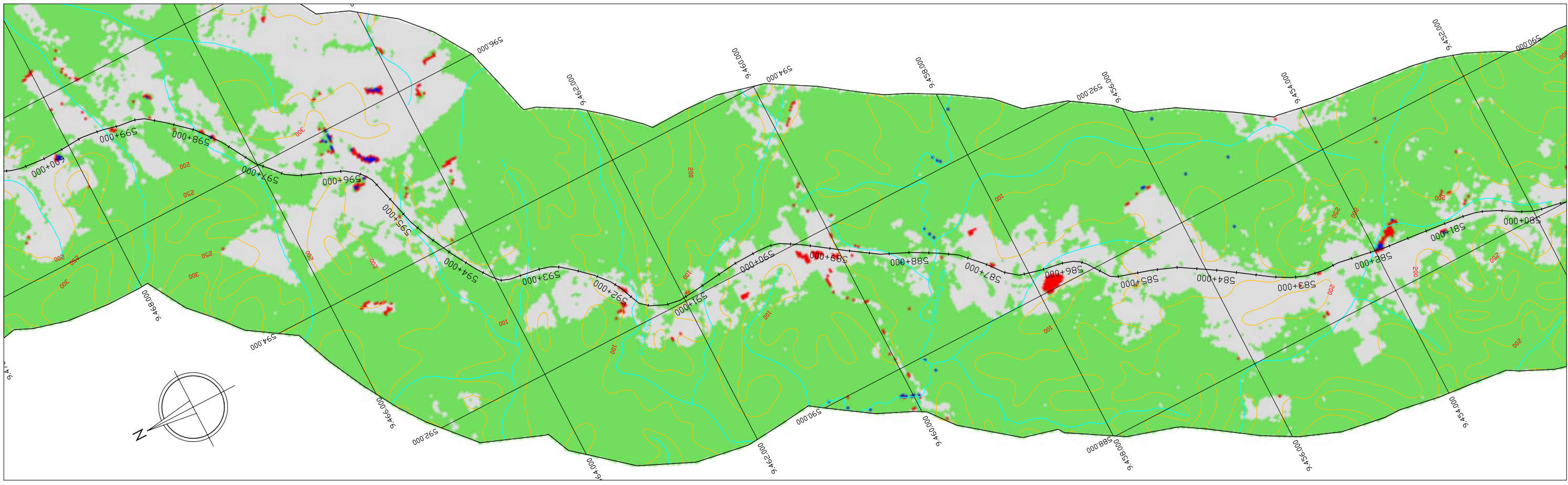
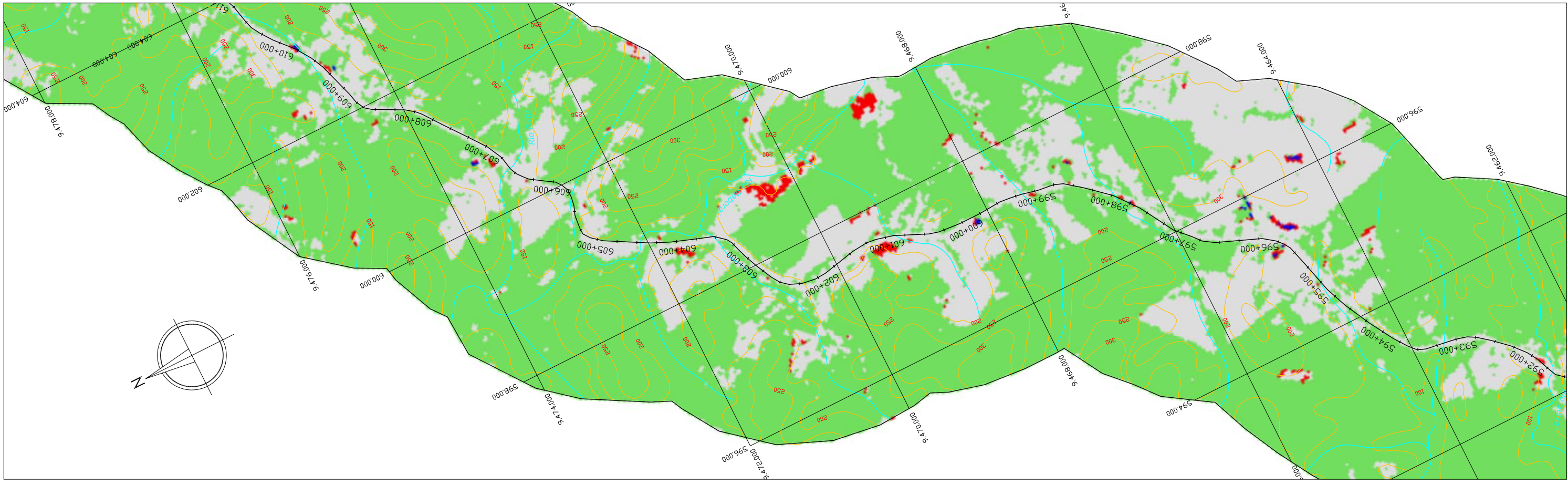
LEGENDA

	Lavoura/Pastagem/Desflorestamento
	Recursos Hidricos
	Queimada
	Mata Nativa
	Campinarana
	Area Urbana



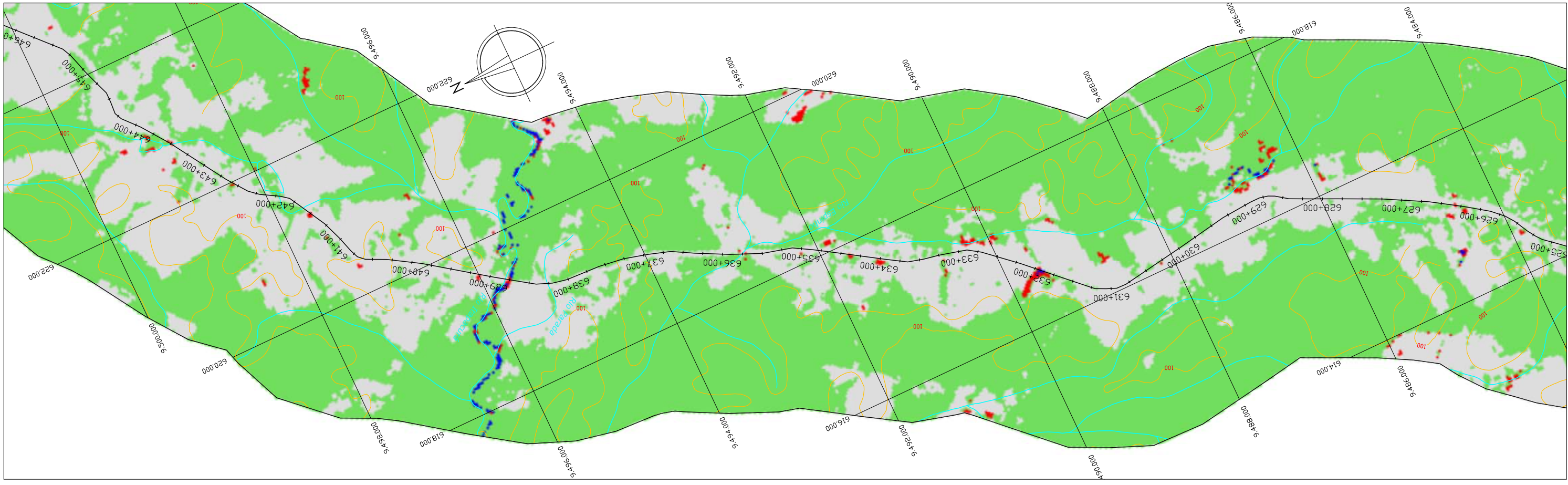
LEGENDA

	Lavoura/Pastagem/Desflorestamento
	Recursos Hidricos
	Queimada
	Mata Nativa
	Campinarana
	Area Urbana



LEGENDA

- Lavoura/Pastagem/Desflorestamento
- Recursos Hidricos
- Queimada
- Mata Nativa
- Campinarana
- Area Urbana



LEGENDA

- Recursos Hidricos (Blue square)
- Lavoura/Pastagem/Desflorestamento (Grey square)
- Mata Nativa (Green square)
- Queimada (Red square)
- Area Urbana (Magenta square)
- Campinarana (Orange square)

DNT
Departamento Nacional de Infra-Estrutura de Transportes
Ministério dos Transportes

USO DO SOLO
km 646,0 ao km 669,658

Escala: 1:50.000
Trecho: Divisa MT/PA - Entroncamento BR 163/BR 230

Data: DUT/2002
ENGENHARIA ecoplan

