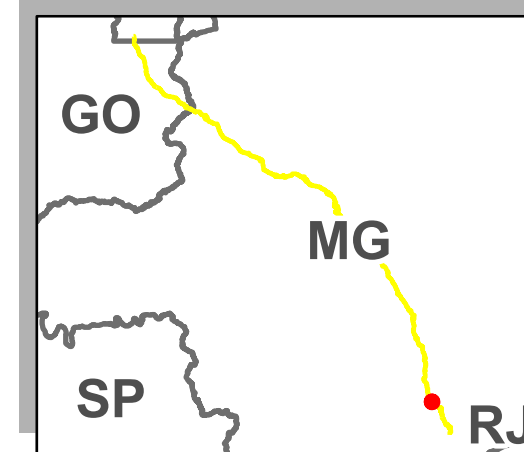




Situação



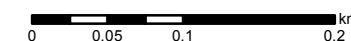
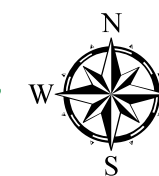
Remanescentes Florestais
Remanescente 33

EIA - RODOVIA BR-040(DF/GO/MG)
TRECHO:
ENTR. BR-050(A)/BR-251/DF-001/003
(BRASÍLIA)
ENTR. ANT. UNIÃO E INDÚSTRIA
(BARREIRA DO TRIUNFO)
EXTENSÃO TOTAL: 941,2 KM

Folha 33/39 - A3

Legenda

- Parcelas de Flora
- Quilometragem
- Traçado BR-040
- Faixa de supressão
- Fragemento florestal



Projeção UTM - Fuso 23S
Sistema de Coordenadas Geográficas-GCS: SIRGAS 2000
Escala 1:5.000

Source: Esri, DigitalGlobe, GeoEye, Ikonos, Earthstar Geographics, CNES/Airbus DS, USDA, USGS, AEX, Getmapping, Aerogrid, IGN, IGP, swisstopo, and the GIS User Community

BR-040