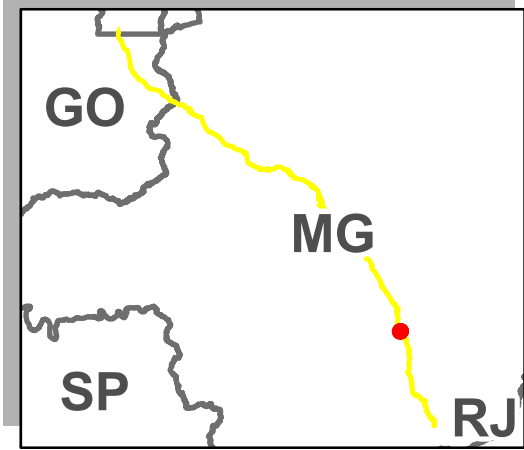


Situação









Remanescentes Florestais
Remanescente 29

EIA - RODOVIA BR-040(DF/GO/MG)
 TRECHO:
 ENTR. BR-050(A)/BR-251/DF-001/003
 (BRASÍLIA)
 ENTR. ANT. UNIÃO E INDÚSTRIA
 (BARREIRA DO TRIUNFO)
 EXTENSÃO TOTAL: 941,2 KM

Folha 29/39 - A3

Legenda

-  Quilometragem
-  Traçado BR-040
-  ADA - 40m
-  Faixa de supressão
-  Fragmento florestal



Projeção UTM - Fuso 23S
 Sistema de Coordenadas Geográficas-GCS: SIRGAS 2000
 Escala 1:8.000

Source: Esri, DigitalGlobe, GeoEye, Irbid, Earthstar Geographics, CNES/Airbus DS, USDA, USGS, AEX, Getmapping, Aerogrid, IGN, IGP, swisstopo, and the GIS User Community

BR-040