

PROJETO: TESC PIER INTERNO

PONTO:



Dentro

DATA: 29/07/2011

COORDENADAS (WGS-84):

26°14'17.1881"S 048°38'13.3674"W

PERFIL SEDIMENTOLÓGICO



PROJETO: TESC PIER INTERNO



PONTO:

Fora

DATA: 29/07/2011

COORDENADAS (WGS-84): 26°14'11.1610"S 048°38'18.6670"W

PERFIL SEDIMENTOLÓGICO



PROJETO: TESC PIER INTERNO


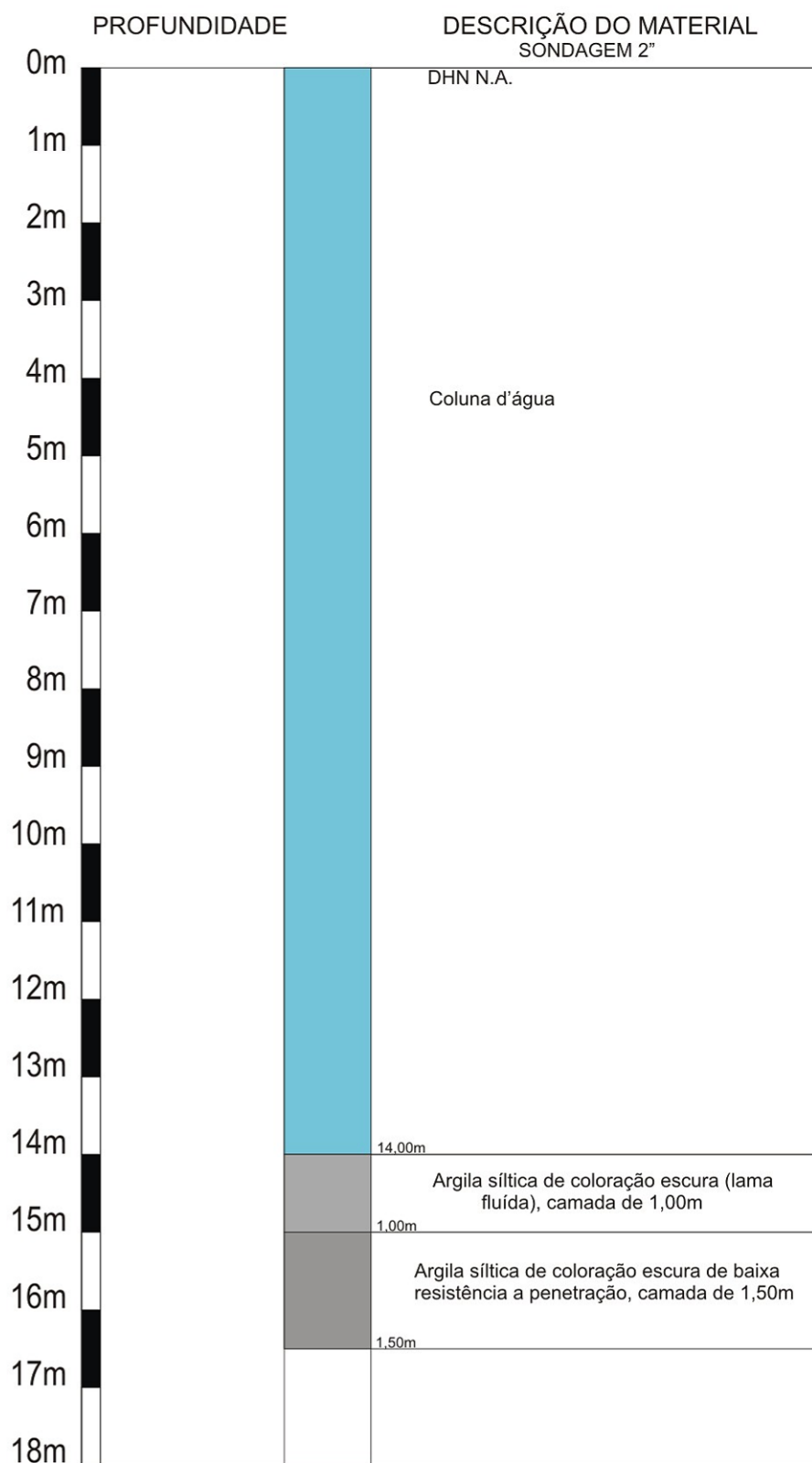
PONTO:

Meio

DATA: 29/07/2011

COORDENADAS (WGS-84): 26°14'30.38"S 048°38'15.7967"W

PERFIL SEDIMENTOLÓGICO



PROJETO: TESC PIER EXTERNO

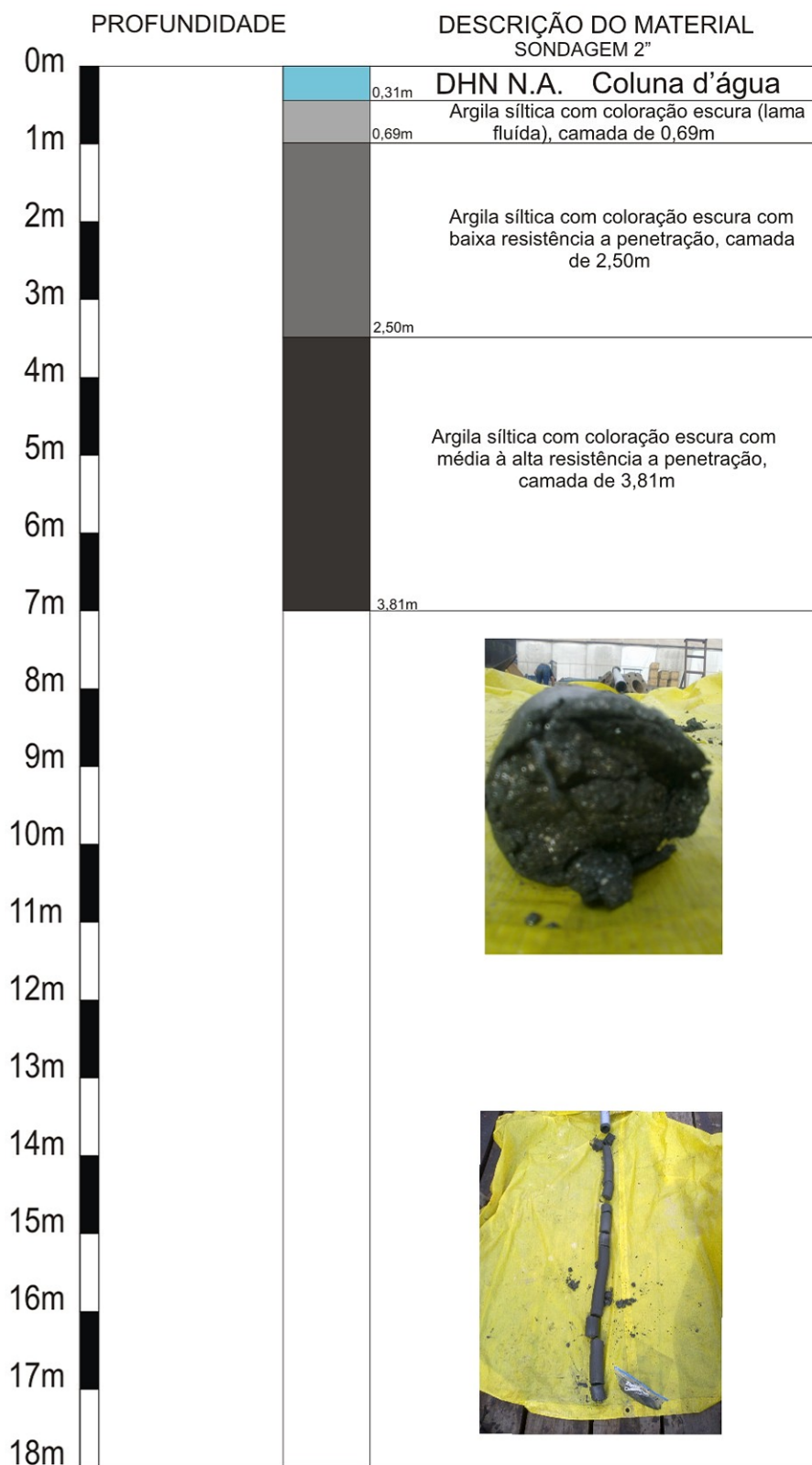
PONTO:

01

DATA: 29/07/2011

COORDENADAS (WGS-84): 26°14'18.4122"S 048°38'18.5007"W

PERFIL SEDIMENTOLÓGICO



PROJETO: TESC PIER EXTERNO

PONTO:

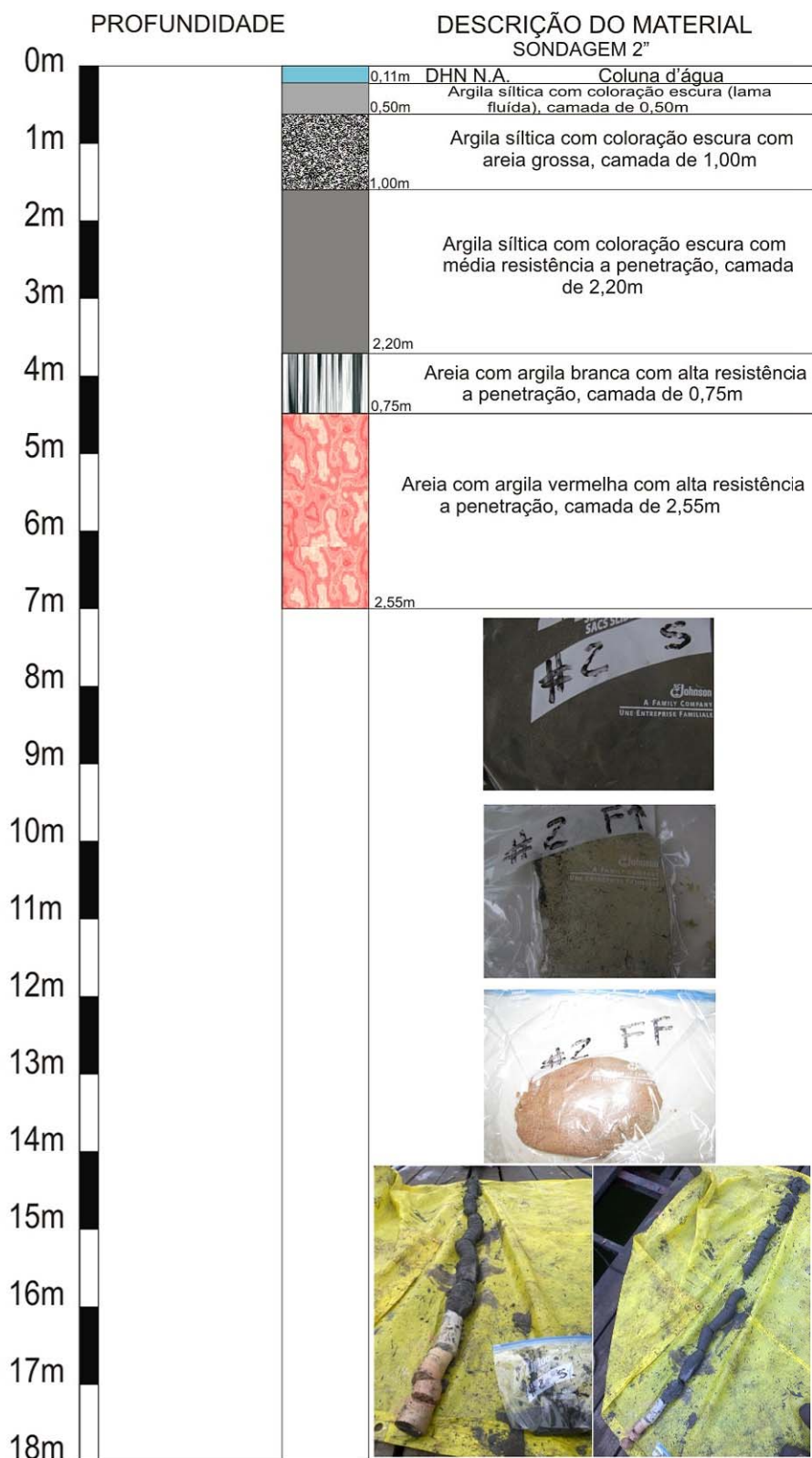
02

DATA: 28/07/2011

COORDENADAS (WGS-84):

26°14'19.2692"S 048°38'19.5983"W

PERFIL SEDIMENTOLÓGICO












PROJETO: TESC PIER EXTERNO


PONTO: 03

DATA: 26/07/2011

COORDENADAS (WGS-84): 26°14'20,1343"S 048°38'20.6651"W

PERFIL SEDIMENTOLÓGICO

| PROFUNDIDADE | DESCRIÇÃO DO MATERIAL SONDAGEM 2" | |
|--------------|--|--|
| 0m |  | 0,02m DHN N.A. Coluna d'água |
| 1m |  | 1,00m Argila síltica de coloração escura (lama fluída) com areia, camada de 1,00m |
| 2m |  | 2,00m Argila síltica de coloração escura com areia, camada de 2,00m |
| 3m |  | 1,00m Argila arenosa amarelada com alta resistência a penetração, camada de 1,00m |
| 4m |  | 1,00m Areia com argila branca com alta resistência a penetração, camada de 1,00m |
| 5m |  | 2,00m Argila branca com alta resistência a penetração, camada de 2,00m |
| 6m | | |
| 7m | | |
| 8m | | |
| 9m | |  |
| 10m | | |
| 11m | |  |
| 12m | | |
| 13m | | |
| 14m | |  |
| 15m | | |
| 16m | | |
| 17m | | |
| 18m | | |



PROJETO: TESC PIER EXTERNO

PONTO:

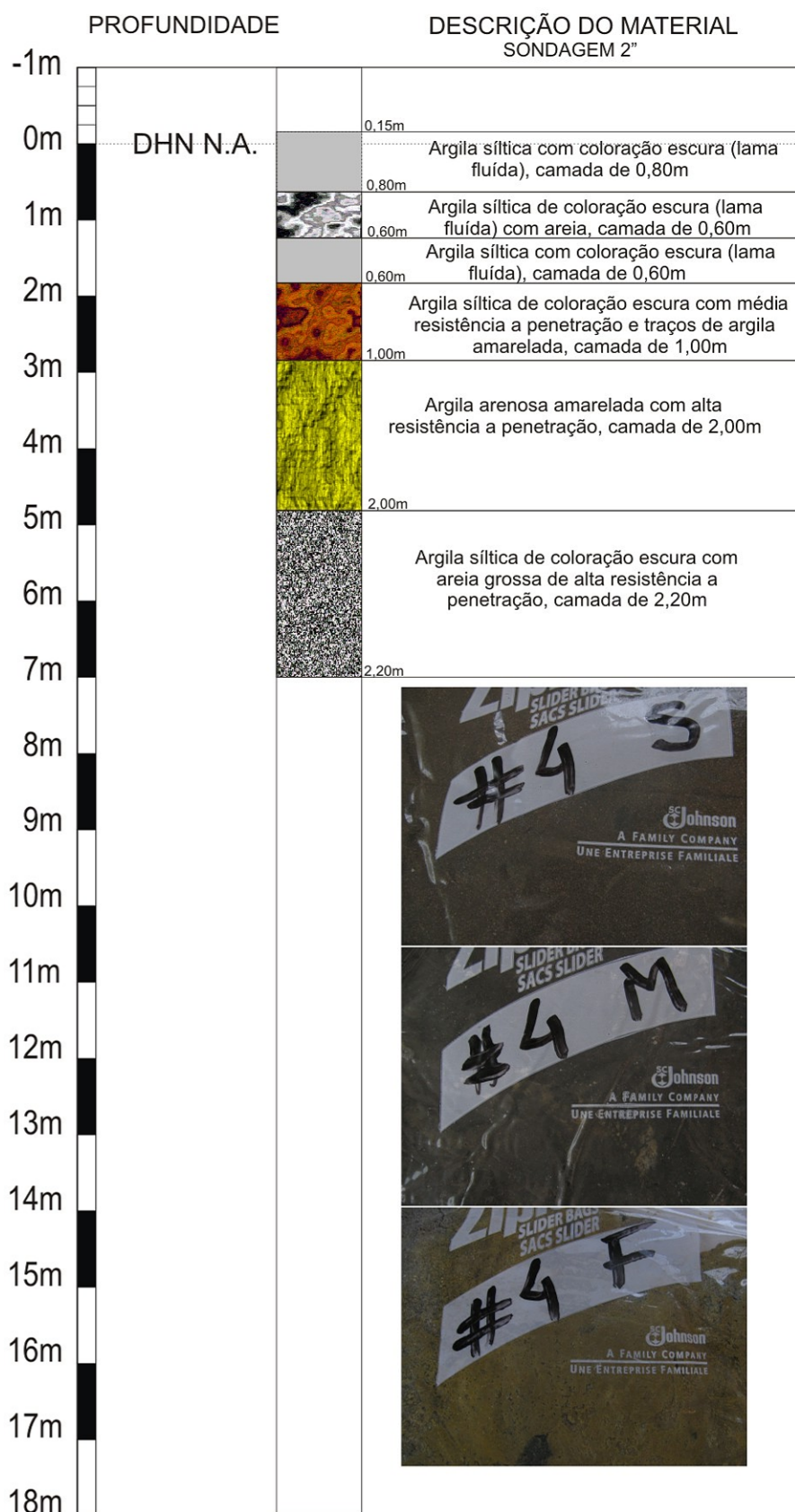
04

DATA: 27/07/2011

COORDENADAS (WGS-84):

26°14'18.3604"S 048°38'19.5463"W

PERFIL SEDIMENTOLÓGICO




PROJETO: TESC PIER EXTERNO

PONTO: 05

DATA: 29/07/2011

COORDENADAS (WGS-84): 26°14'17.4262"S 048°38'19.4983"W

PERFIL SEDIMENTOLÓGICO



PROJETO: TESC PIER EXTERNO

PONTO:



06

DATA: 26/07/2011

COORDENADAS (WGS-84):

26°14'18.3198"S 048°38'20.5539"W

PERFIL SEDIMENTOLÓGICO



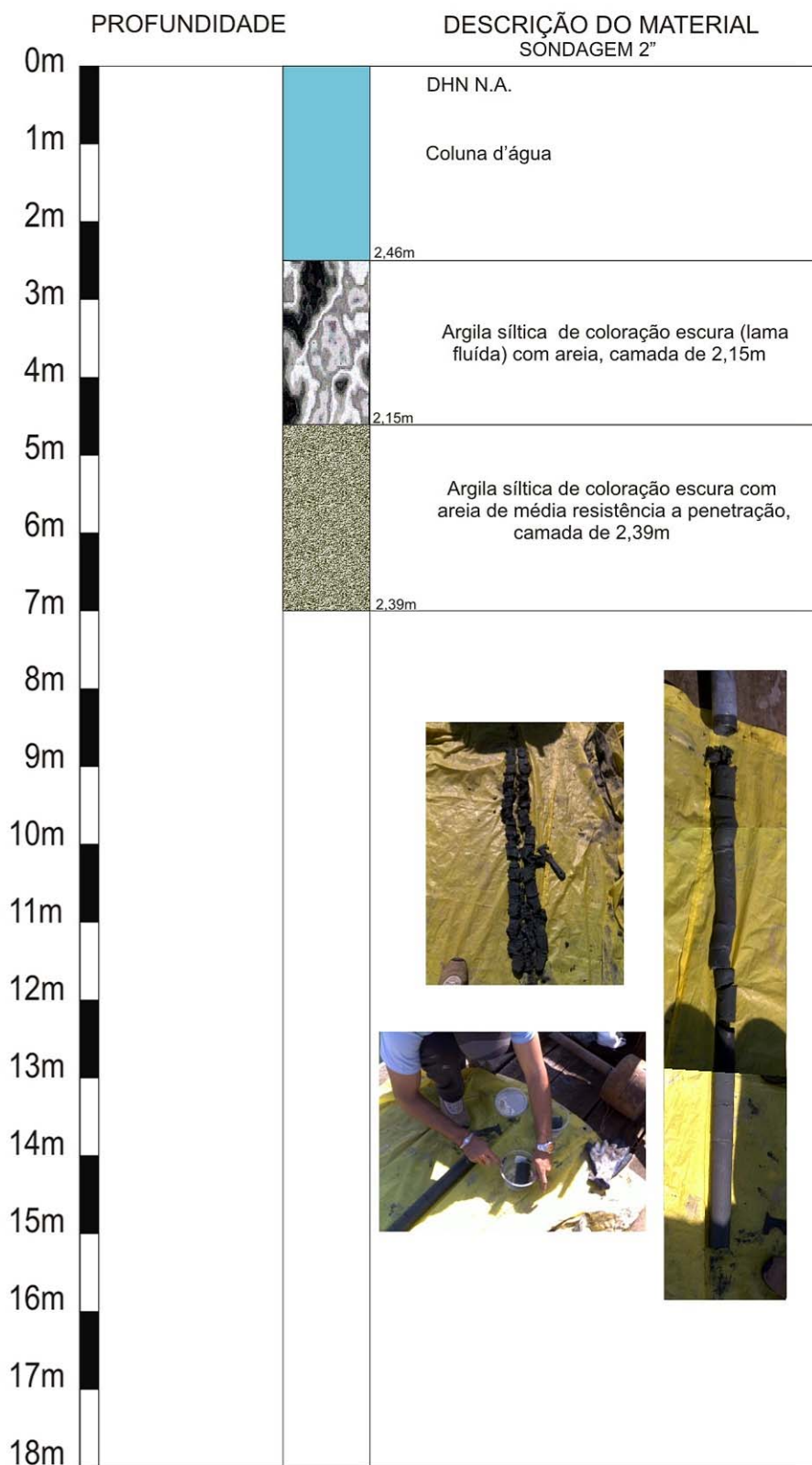
PROJETO: TESC PIER EXTERNO

PONTO: 07

DATA: 26/07/2011

COORDENADAS (WGS-84): 26°14'19.1849"S 048°38'21.6171"W

PERFIL SEDIMENTOLÓGICO




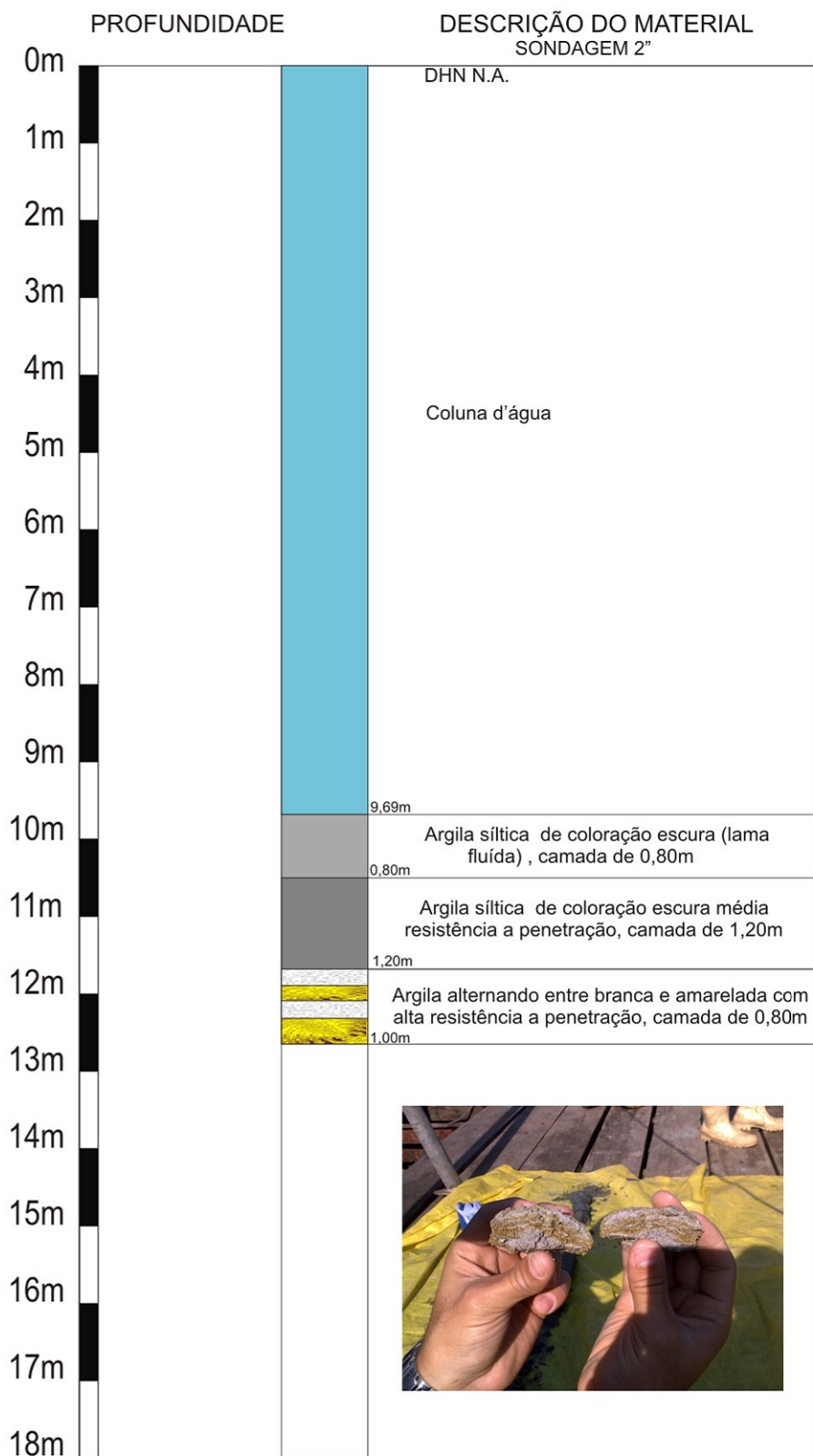
PROJETO: TESC PIER EXTERNO

PONTO: 08

DATA: 27/07/2011

COORDENADAS (WGS-84): 26°14'16.5022"S 048°38'20.4533"W

PERFIL SEDIMENTOLÓGICO




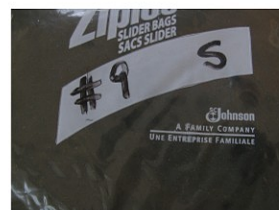
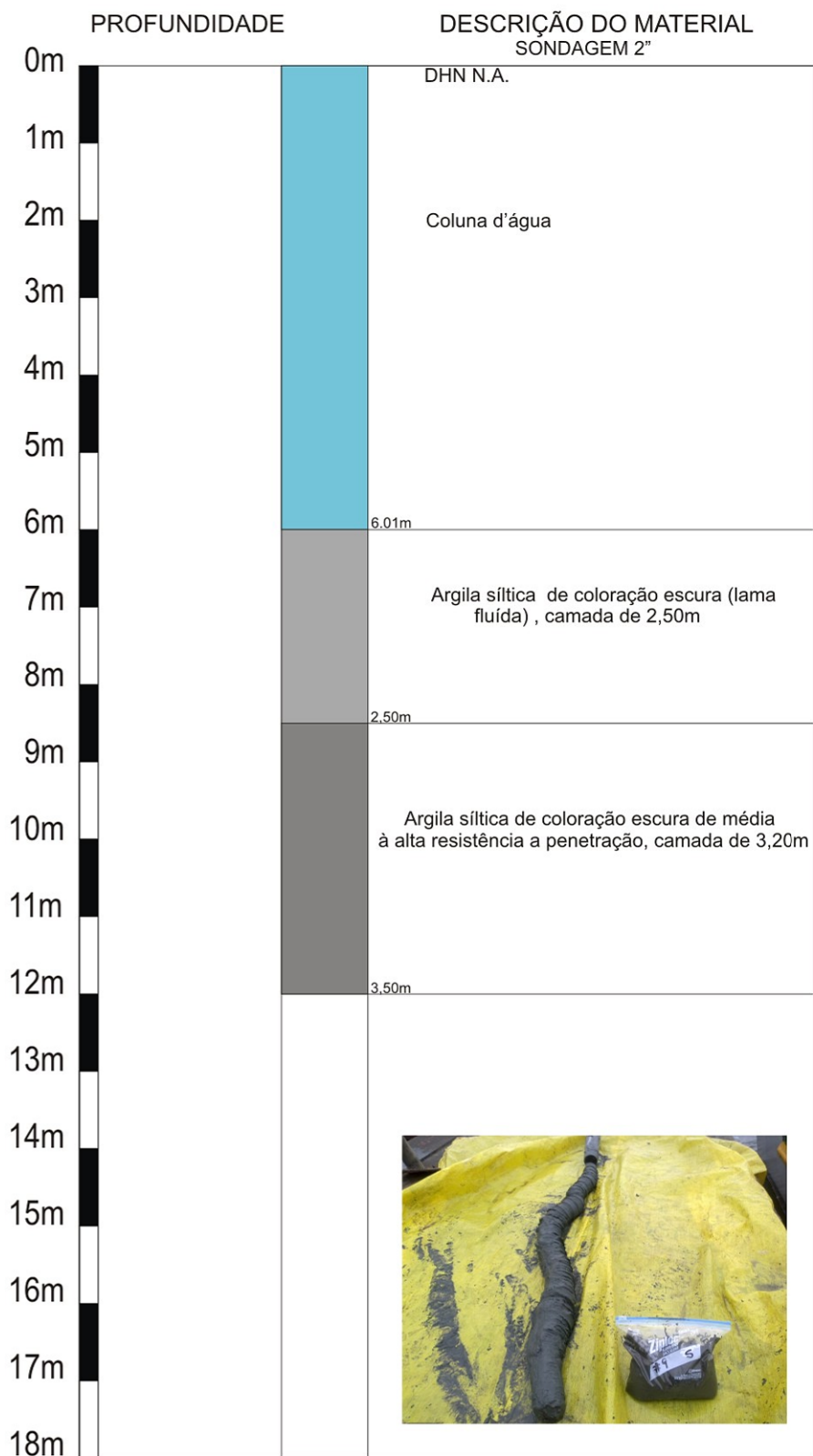
PROJETO: TESC PIER EXTERNO

PONTO: 09

DATA: 28/07/2011

COORDENADAS (WGS-84): 26°14'17.3609"S 048°38'21.5132"W

PERFIL SEDIMENTOLÓGICO



PROJETO: TESC PIER EXTERNO

PONTO:

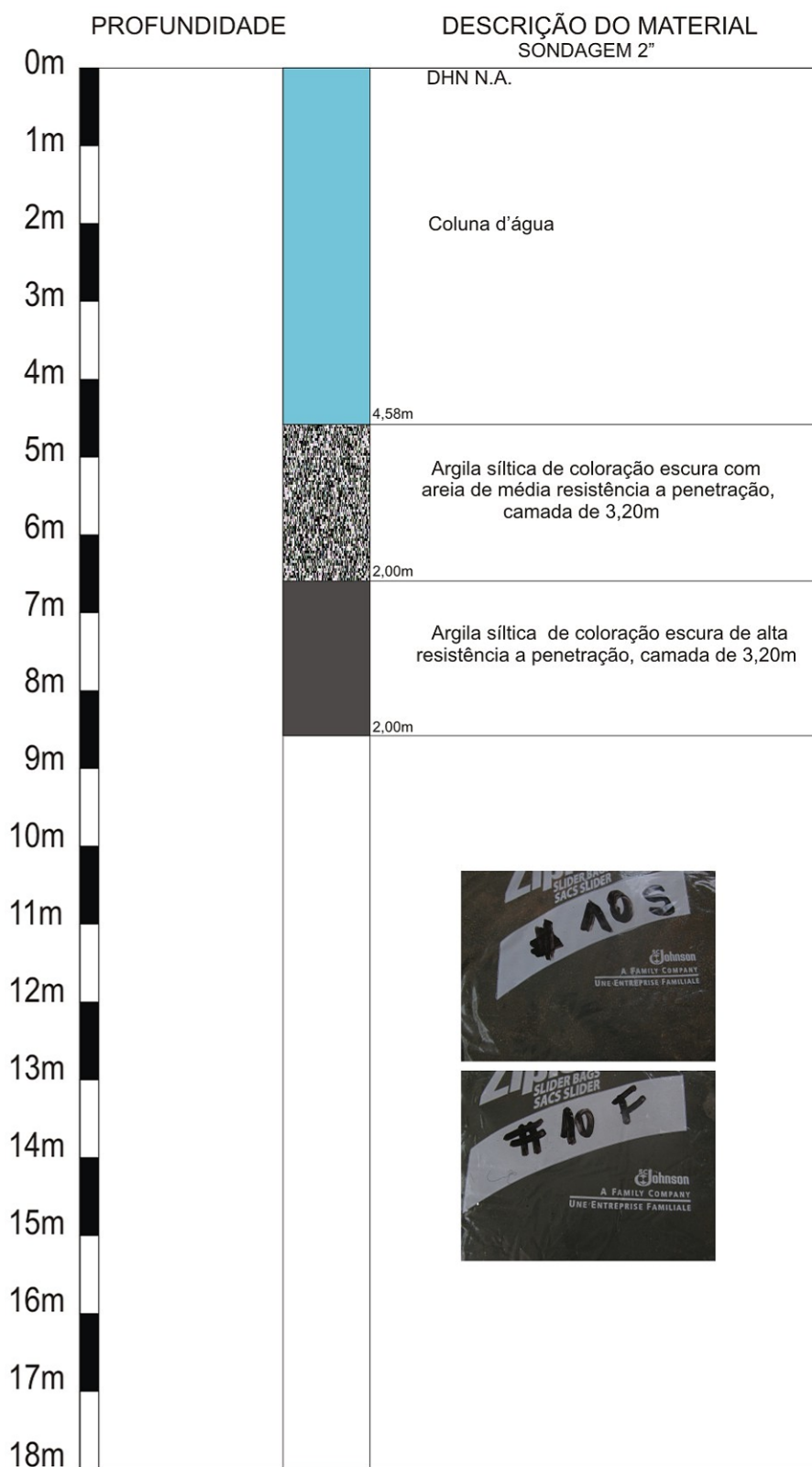
10

DATA: 26/07/2011

COORDENADAS (WGS-84):

26°14'18.2165"S 048°38'22.5766"W

PERFIL SEDIMENTOLÓGICO




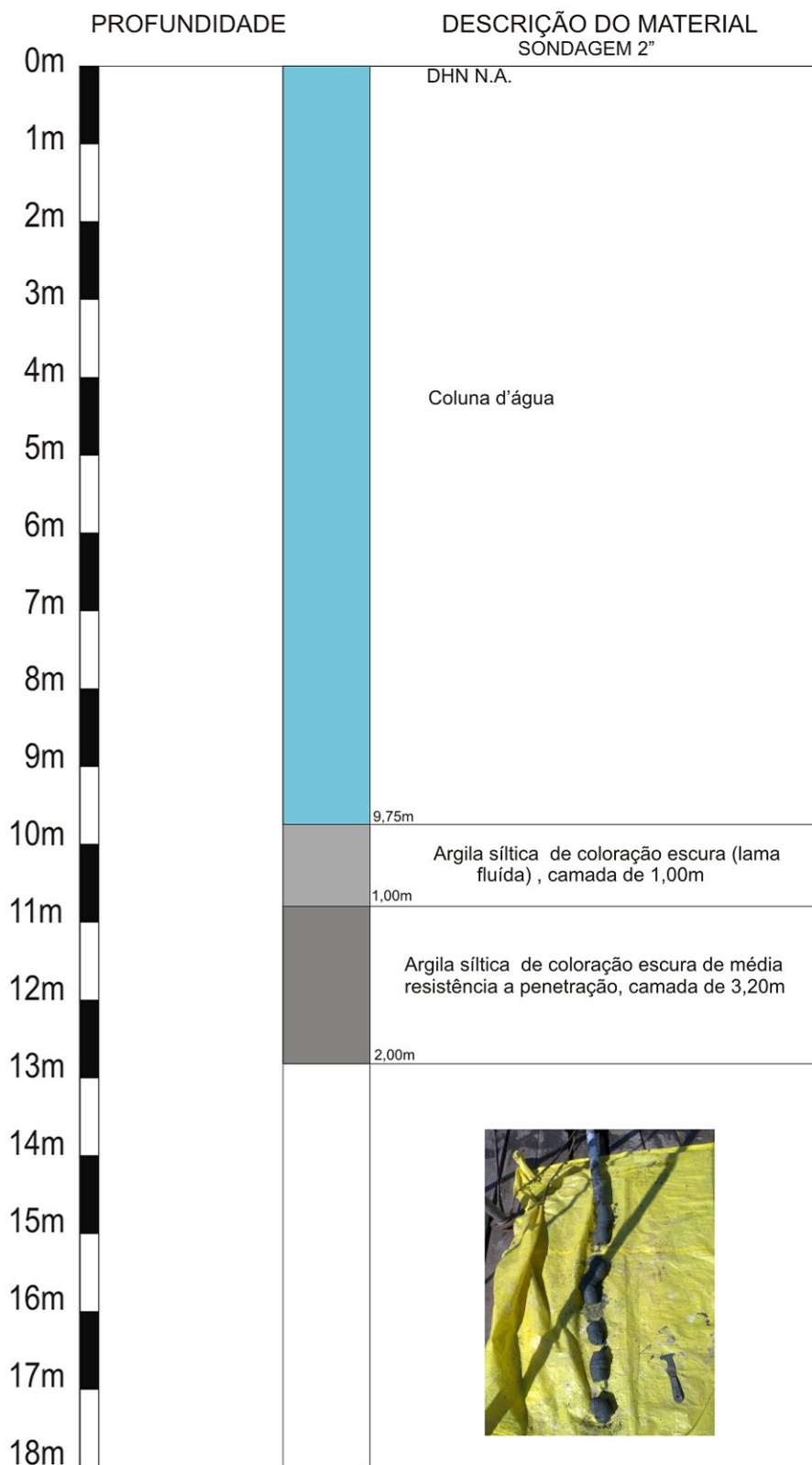
PROJETO: TESC PIER EXTERNO

PONTO: 11

DATA: 27/07/2011

COORDENADAS (WGS-84): 26°14'15.5052"S 048°38'21.4099"W

PERFIL SEDIMENTOLÓGICO




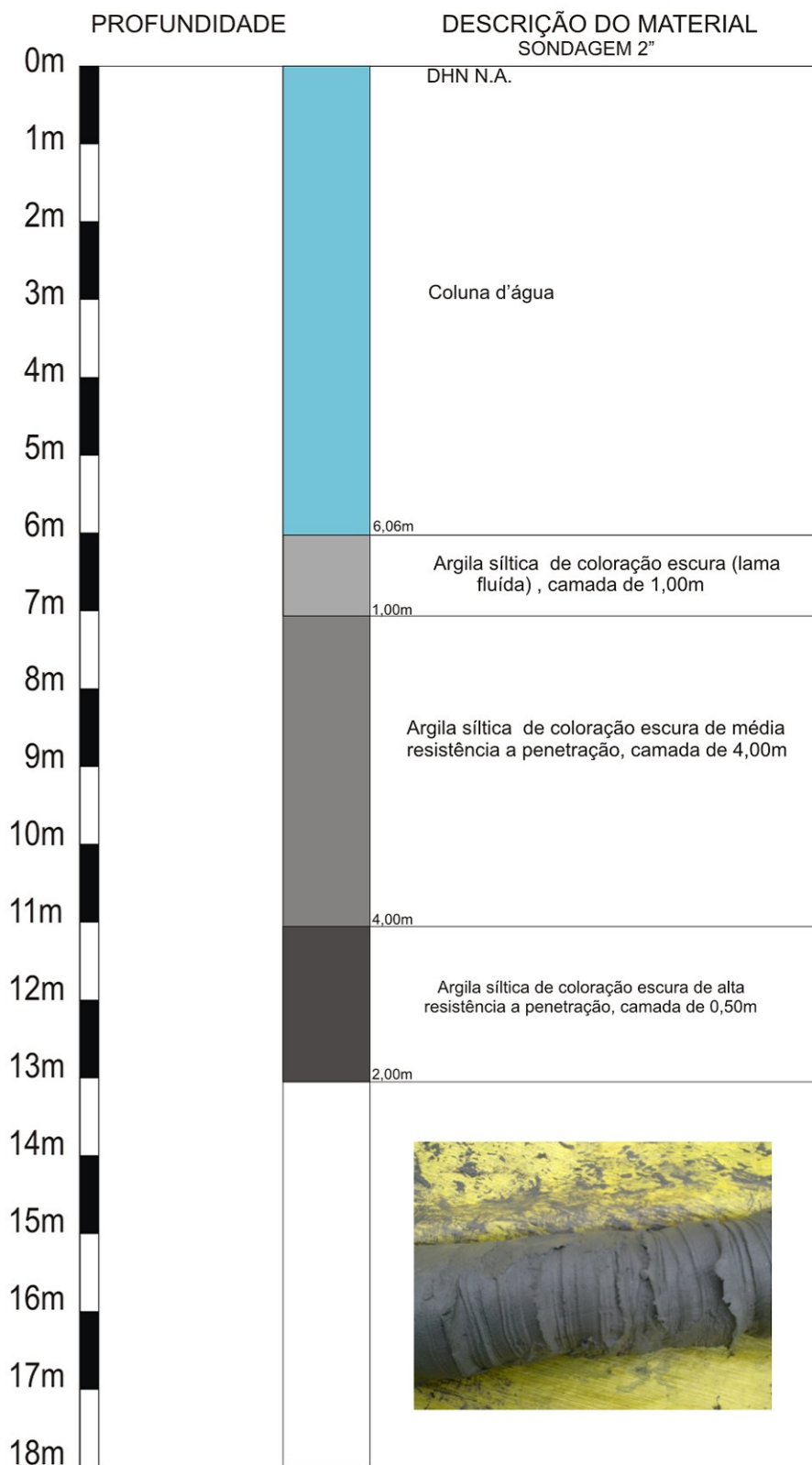
PROJETO: TESC PIER EXTERNO

PONTO: 12

DATA: 28/07/2011

COORDENADAS (WGS-84): 26°14'16.4020"S 048°38'22.4689"W

PERFIL SEDIMENTOLÓGICO




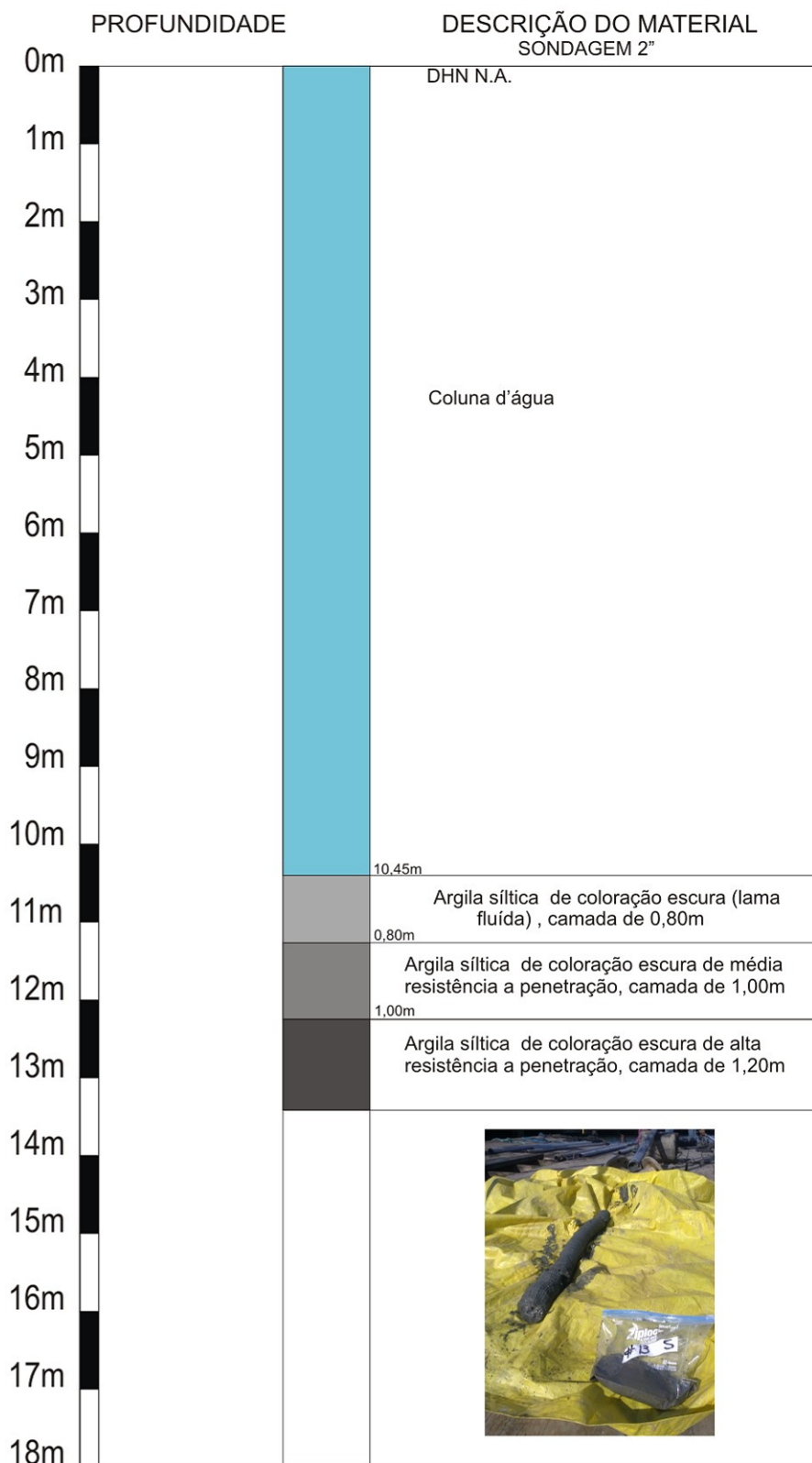
PROJETO: TESC PIER EXTERNO

PONTO: 13

DATA: 27/07/2011

COORDENADAS (WGS-84): 26°14'14.5801"S 048°38'21.3534"W

PERFIL SEDIMENTOLÓGICO



PROJETO: TESC PIER EXTERNO

PONTO:


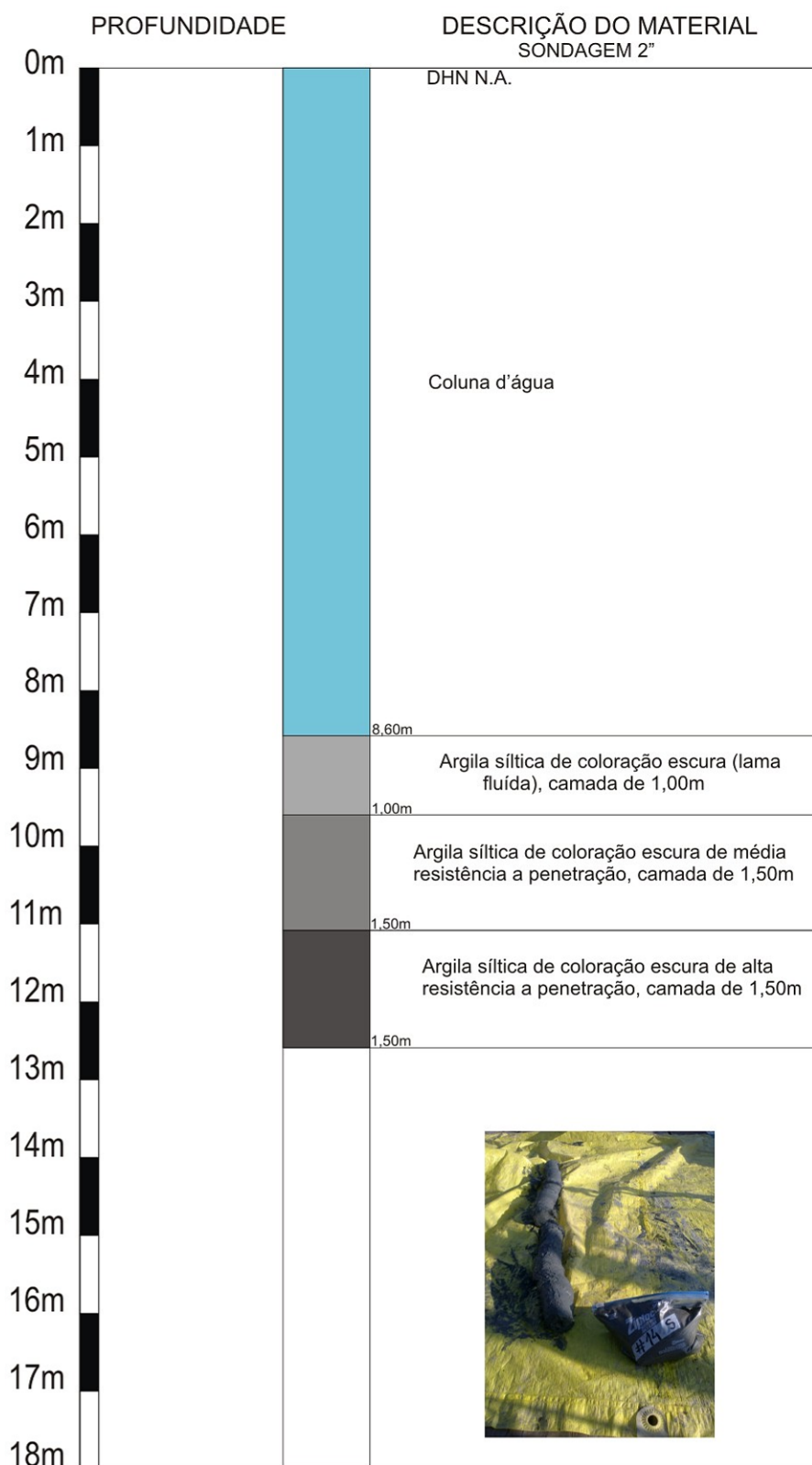
14

DATA: 27/07/2011

COORDENADAS (WGS-84):

26°14'14.5388"S 048°38'22.3539"W

PERFIL SEDIMENTOLÓGICO



PROJETO: TESC PIER EXTERNO

PONTO:

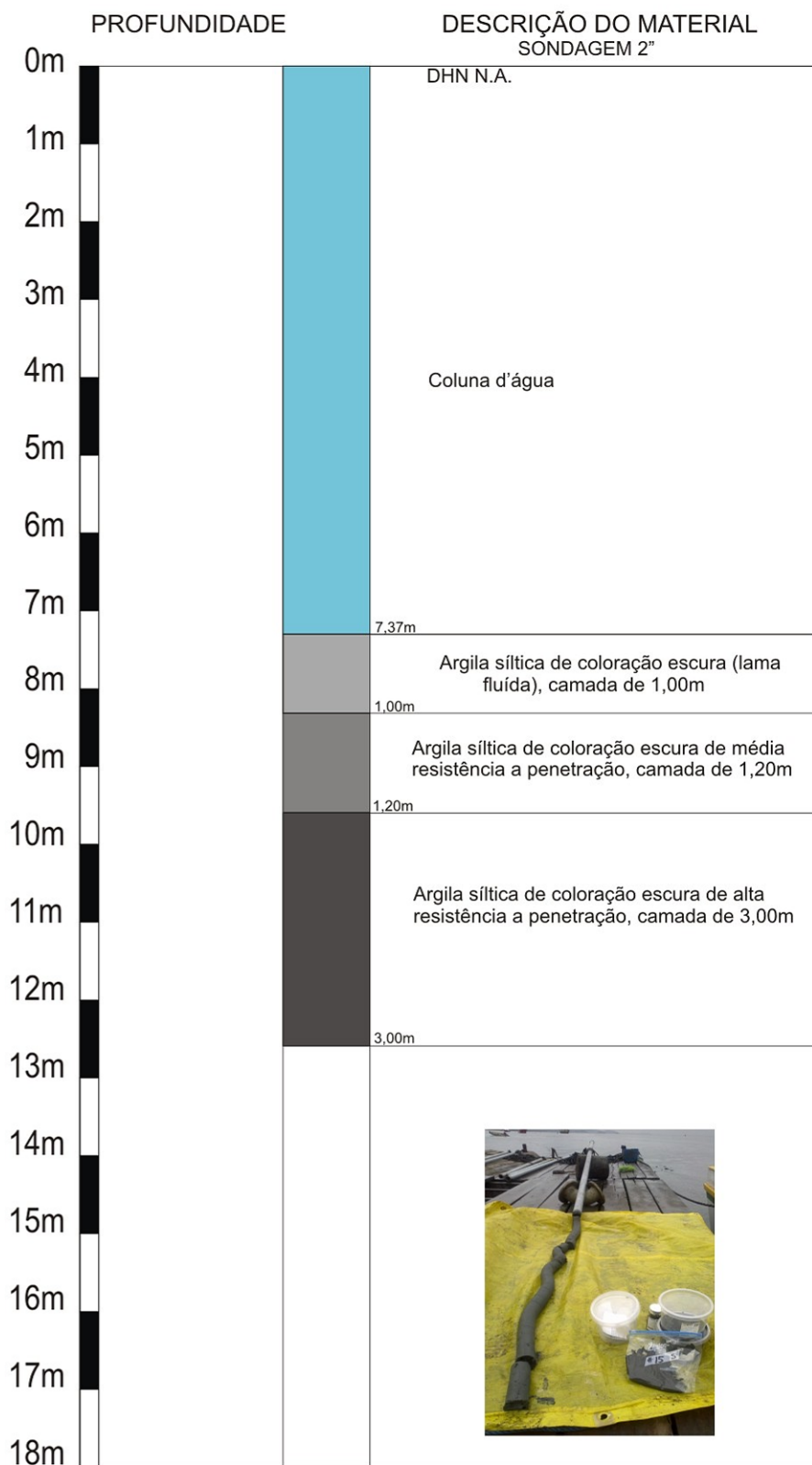
15

DATA: 28/07/2011

COORDENADAS (WGS-84):

26°14'15.4239"S 048°38'23.4639"W

PERFIL SEDIMENTOLÓGICO




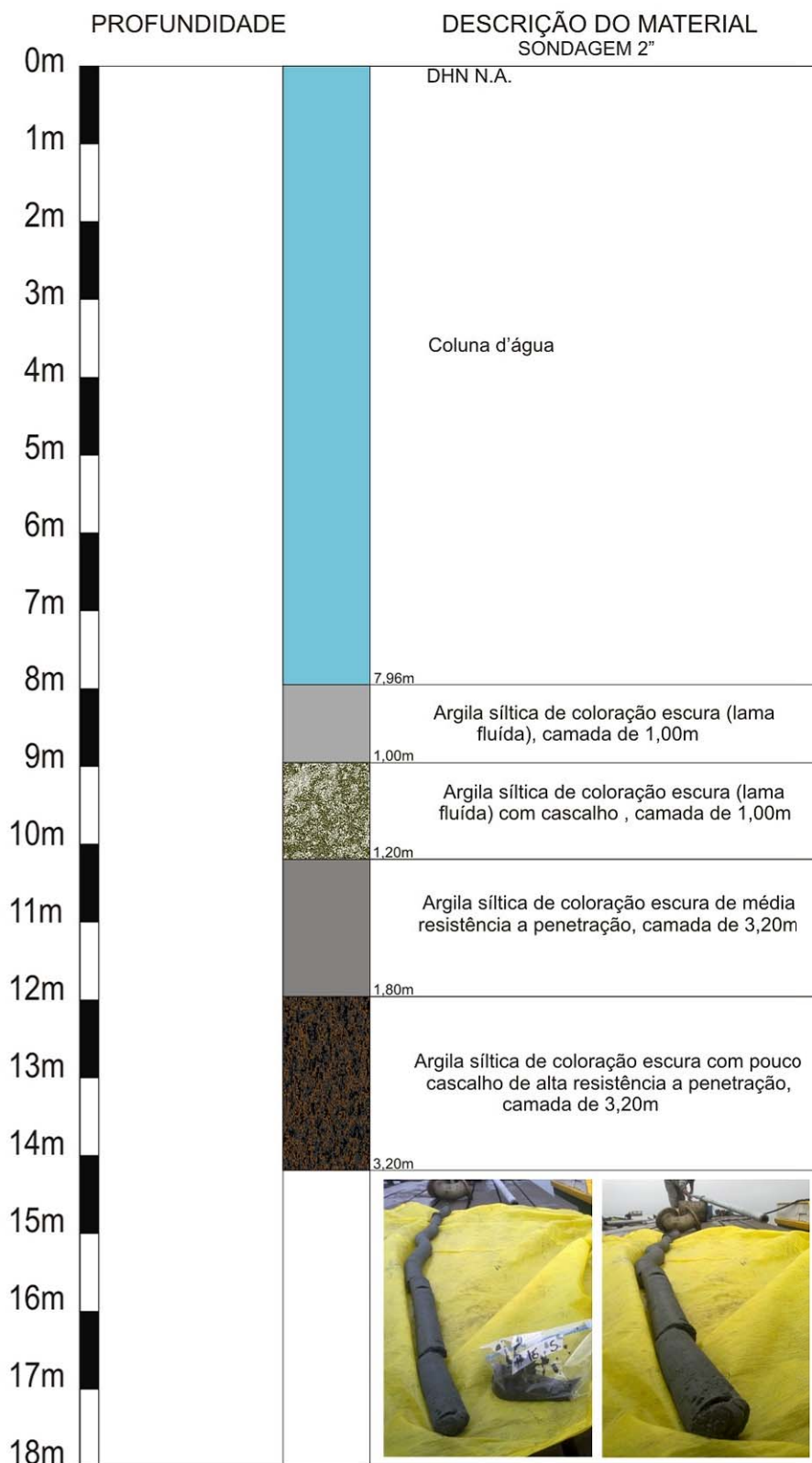
PROJETO: TESC PIER EXTERNO

PONTO: 16

DATA: 29/07/2011

COORDENADAS (WGS-84): 26°14'16.3083"S 048°38'24.5354"W

PERFIL SEDIMENTOLÓGICO




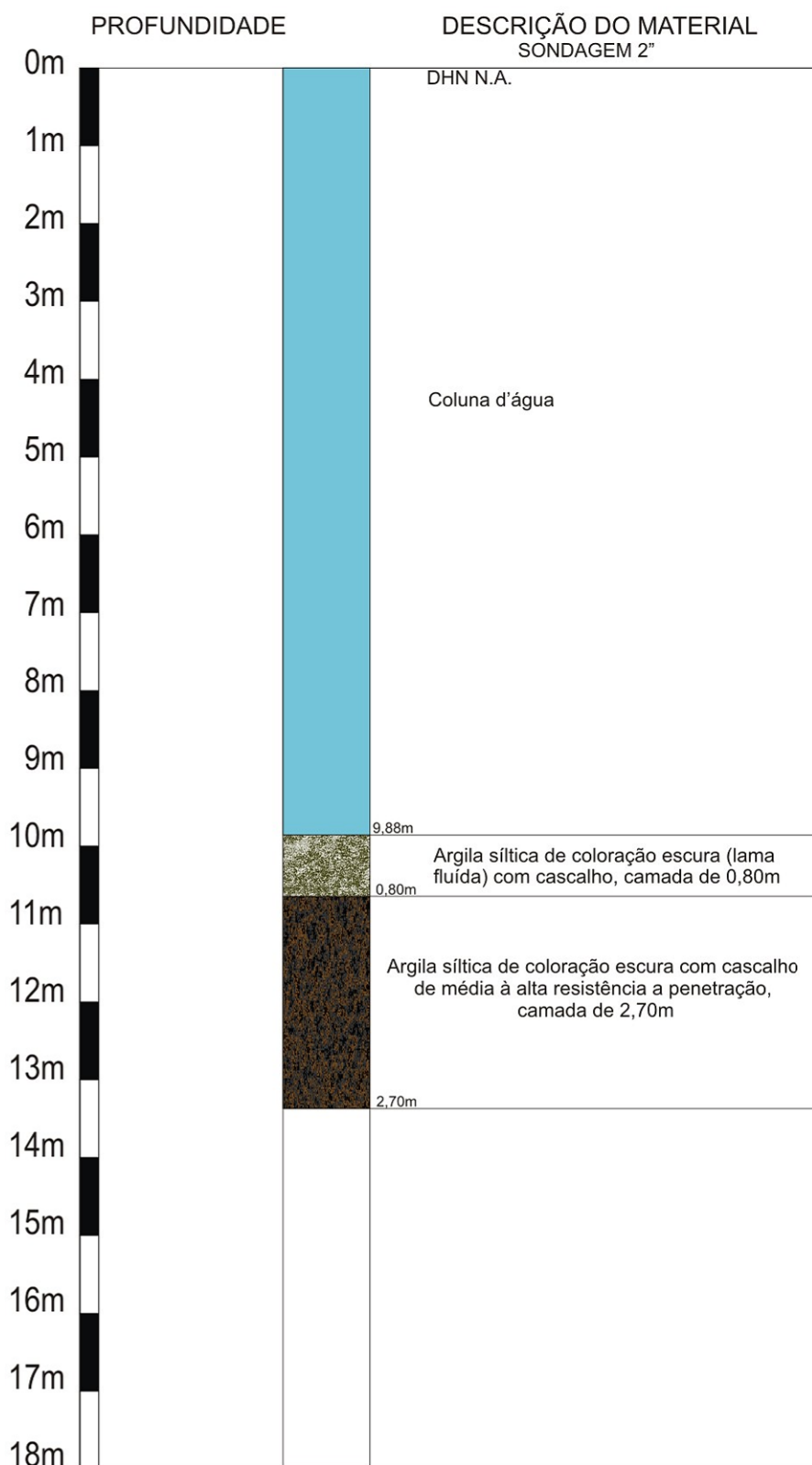
PROJETO: TESC PIER EXTERNO

PONTO: 17

DATA: 27/07/2011

COORDENADAS (WGS-84): 26°14'13.5960"S 048°38'23.3598"W

PERFIL SEDIMENTOLÓGICO



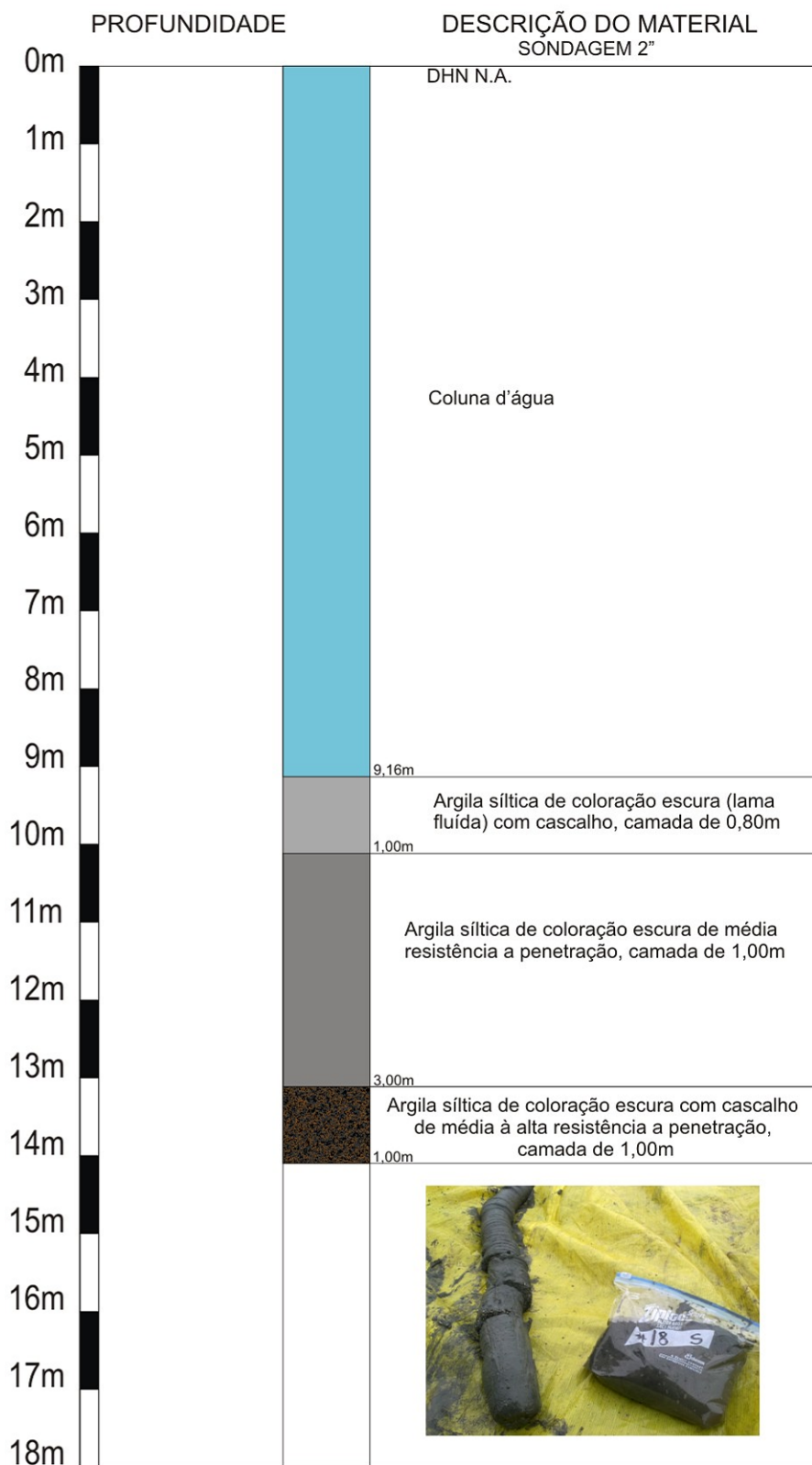
PROJETO: TESC PIER EXTERNO

PONTO: 18

DATA: 29/07/2011

COORDENADAS (WGS-84): 26°14'14.4685"S 048°38'24.4059"W

PERFIL SEDIMENTOLÓGICO



PROJETO: TESC PIER EXTERNO

PONTO:


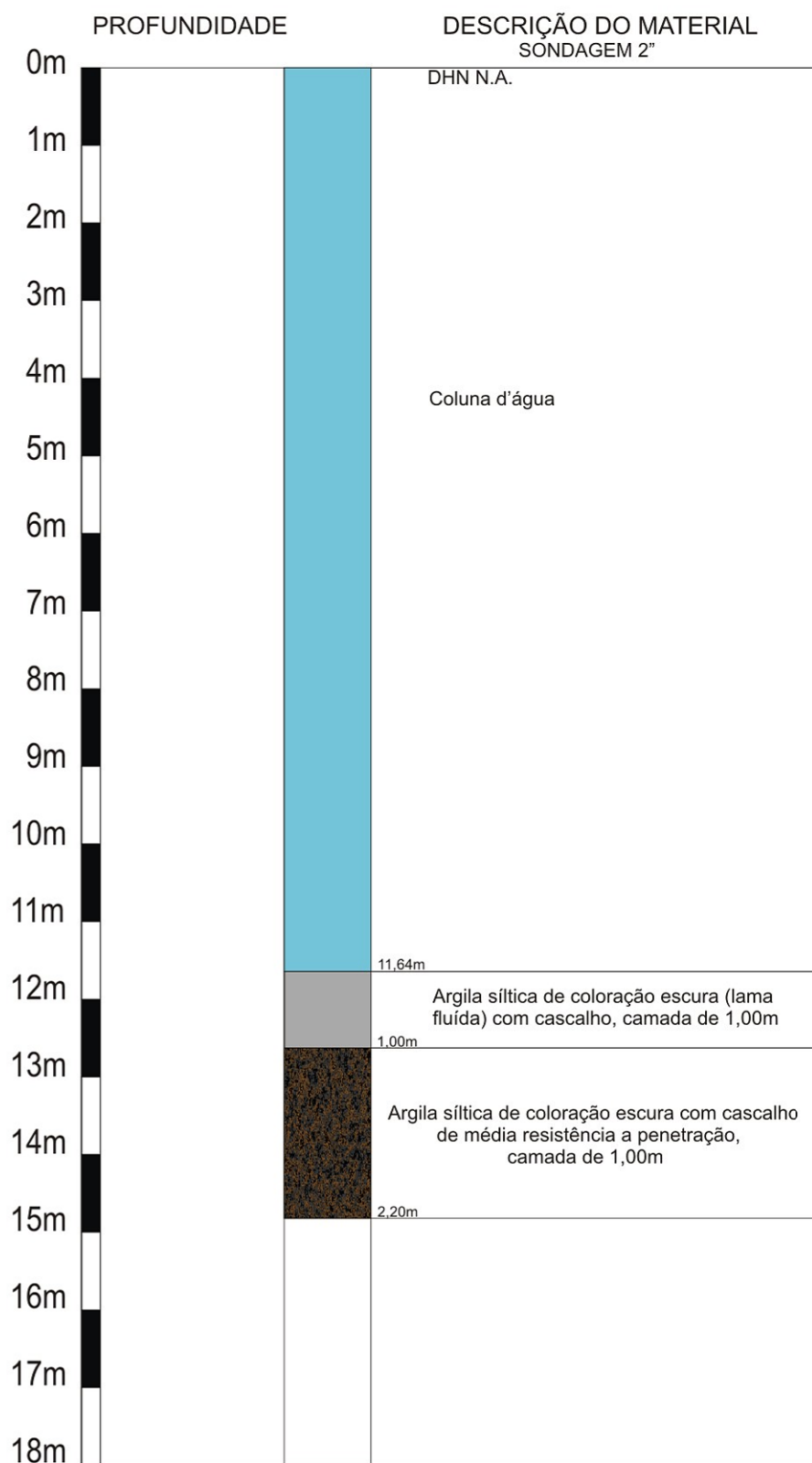
19

DATA: 29/07/2011

COORDENADAS (WGS-84):

26°14'12.6406"S 048°38'24.3019"W

PERFIL SEDIMENTOLÓGICO



PROJETO: TESC PIER EXTERNO

PONTO:

20

DATA: 29/07/2011

COORDENADAS (WGS-84):

26°14'13.4904"S 048°38'25.3741"W

PERFIL SEDIMENTOLÓGICO

