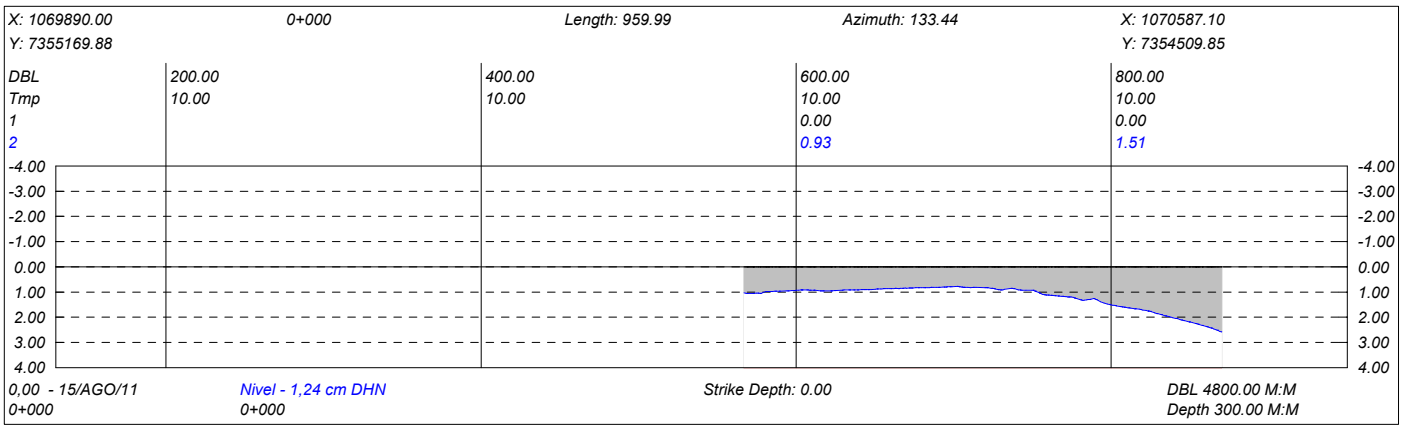
X: 1069890.00
0+000
Length: 959.99
Azimuth: 133.44
X: 1070587.10
Y: 7355169.88
Y: 7354509.85
DBL 200.00 400.00 600.00 800.00
Tmp 10.00 10.00 10.00 10.00
1 0.00 0.00
2 0.93 1.51
-4.00 -3.00 -2.00 -1.00 0.00 1.00 2.00 3.00 4.00
0,00 - 15/AGO/11
0+000
Nivel - 1,24 cm DHN
0+000
Strike Depth: 0.00
DBL 4800.00 M:M
Depth 300.00 M:M

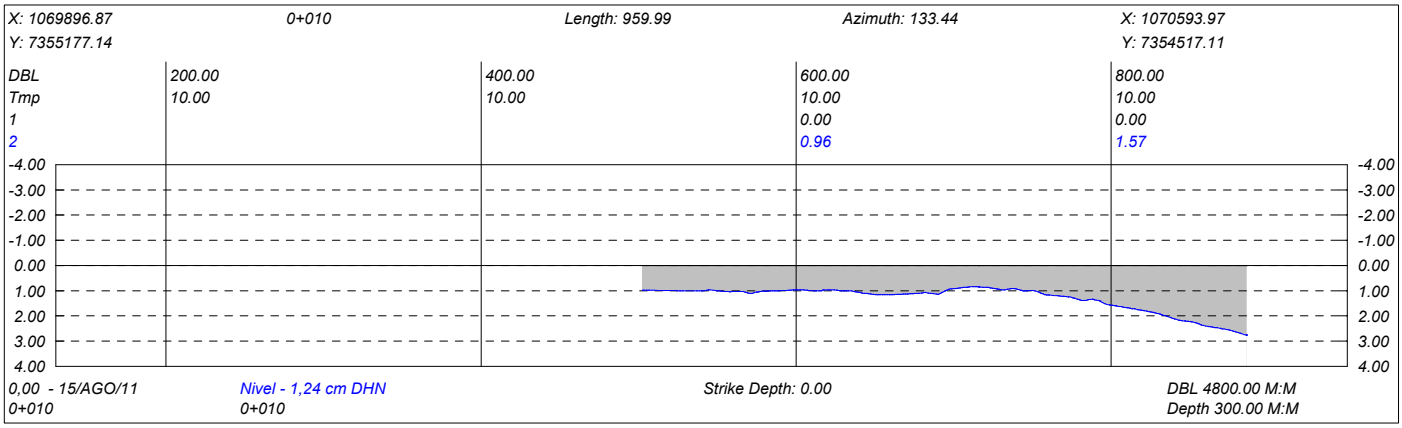
X: 1069896.87
0+010
Length: 959.99
Azimuth: 133.44
X: 1070593.97
Y: 7355177.14
Y: 7354517.11
DBL 200.00 400.00 600.00 800.00
Tmp 10.00 10.00 10.00 10.00
1 0.00 0.00
2 0.96 1.57
-4.00 -3.00 -2.00 -1.00 0.00 1.00 2.00 3.00 4.00
0,00 - 15/AGO/11
0+010
Nivel - 1,24 cm DHN
0+010
Strike Depth: 0.00
DBL 4800.00 M:M
Depth 300.00 M:M

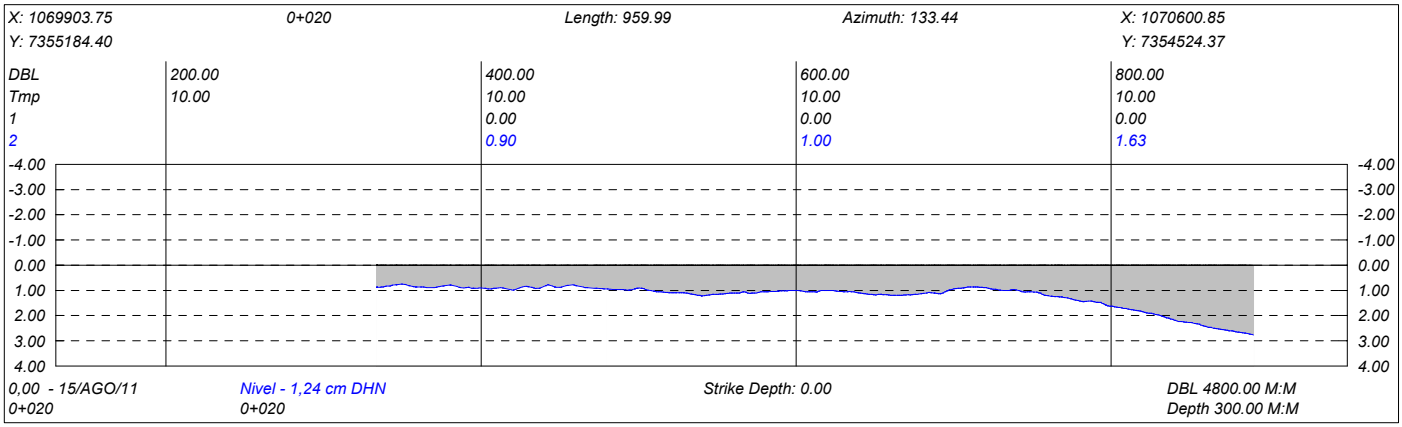
X: 1069903.75
0+020
Length: 959.99
Azimuth: 133.44
X: 1070600.85
Y: 7355184.40
Y: 7354524.37
DBL 200.00 400.00 600.00 800.00
Tmp 10.00 10.00 10.00 10.00
1 0.00 0.00 0.00
2 0.90 1.00 1.63
-4.00 -3.00 -2.00 -1.00 0.00 1.00 2.00 3.00 4.00
0,00 - 15/AGO/11
0+020
Nivel - 1,24 cm DHN
0+020
Strike Depth: 0.00
DBL 4800.00 M:M
Depth 300.00 M:M

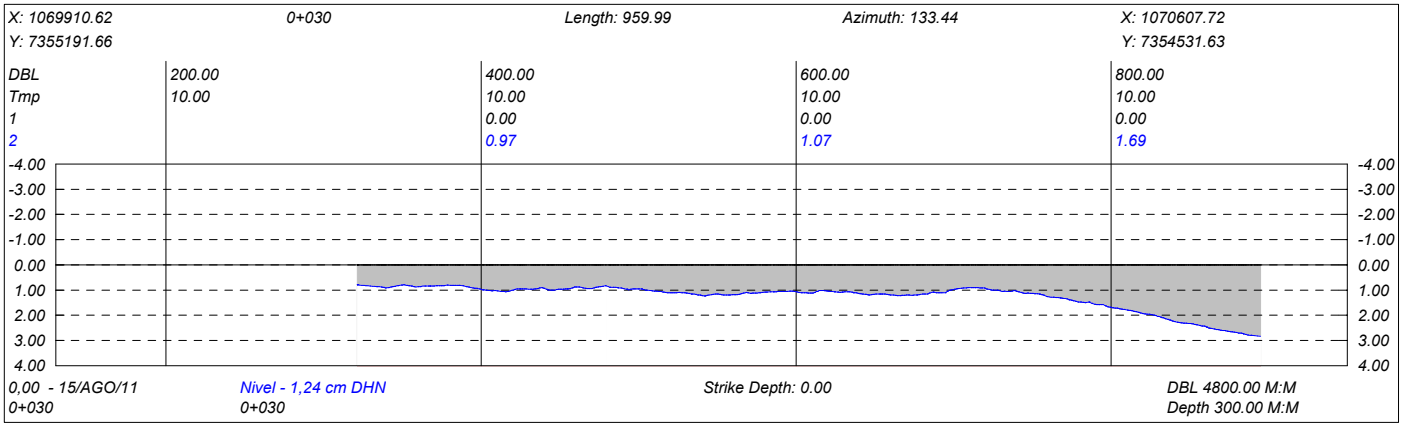
X: 1069910.62
0+030
Length: 959.99
Azimuth: 133.44
X: 1070607.72
Y: 7355191.66
Y: 7354531.63
DBL 200.00 400.00 600.00 800.00
Tmp 10.00 10.00 10.00 10.00
1 0.00 0.00 0.00
2 0.97 1.07 1.69
-4.00 -3.00 -2.00 -1.00 0.00 1.00 2.00 3.00 4.00
0,00 - 15/AGO/11
0+030
Nivel - 1,24 cm DHN
0+030
Strike Depth: 0.00
DBL 4800.00 M:M
Depth 300.00 M:M

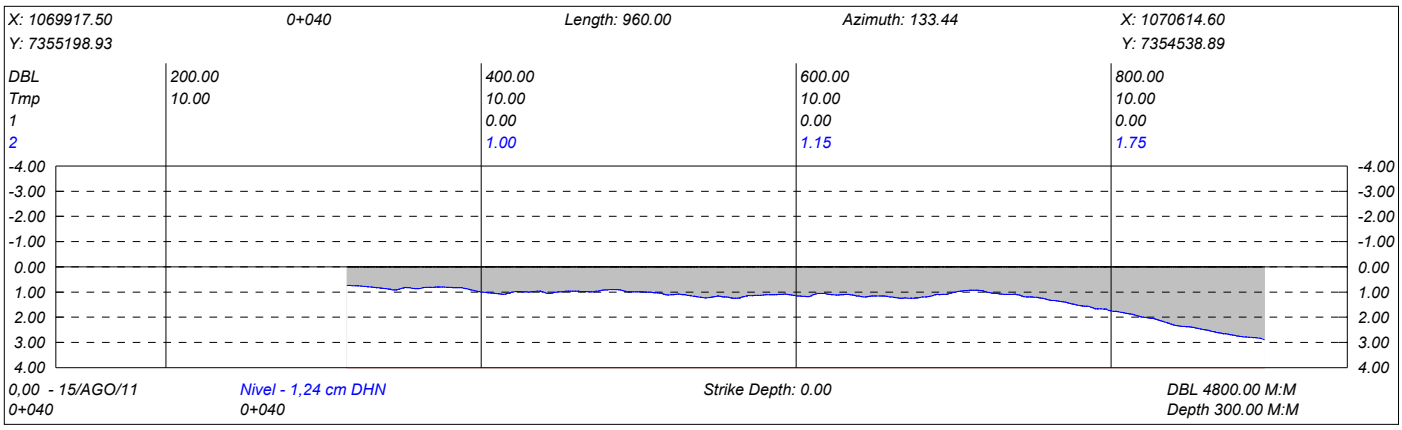
X: 1069917.50
0+040
Length: 960.00
Azimuth: 133.44
X: 1070614.60
Y: 7355198.93
Y: 7354538.89
DBL 200.00 400.00 600.00 800.00
Tmp 10.00 10.00 10.00 10.00
1 0.00 0.00 0.00
2 1.00 1.15 1.75
-4.00 -3.00 -2.00 -1.00 0.00 1.00 2.00 3.00 4.00
0,00 - 15/AGO/11
0+040
Nivel - 1,24 cm DHN
0+040
Strike Depth: 0.00
DBL 4800.00 M:M
Depth 300.00 M:M

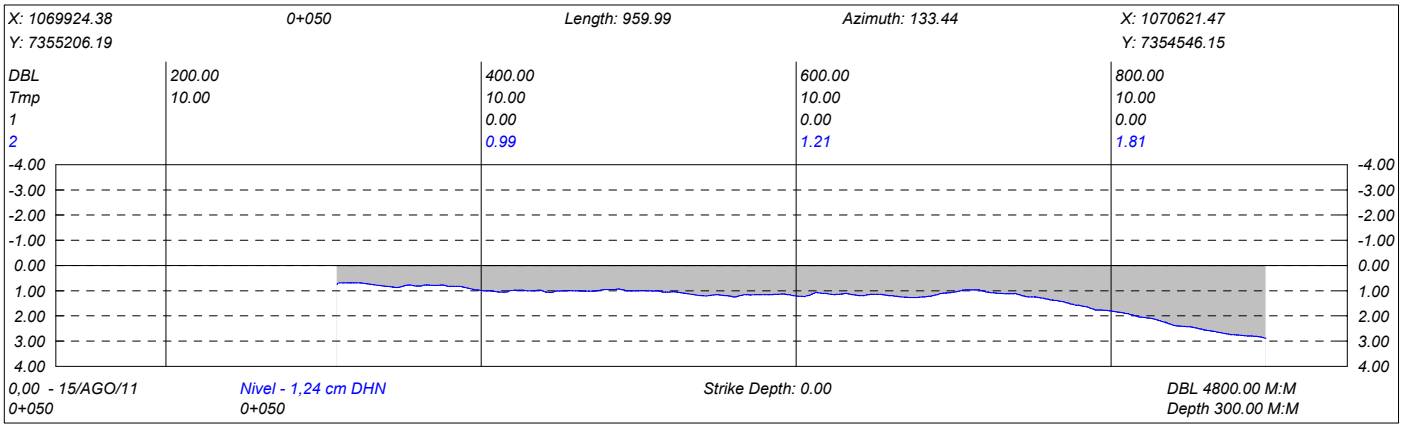
X: 1069924.38
0+050
Length: 959.99
Azimuth: 133.44
X: 1070621.47
Y: 7355206.19
Y: 7354546.15
DBL 200.00 400.00 600.00 800.00
Tmp 10.00 10.00 10.00 10.00
1 0.00 0.00 0.00
2 0.99 1.21 1.81
-4.00 -3.00 -2.00 -1.00 0.00 1.00 2.00 3.00 4.00
0,00 - 15/AGO/11
0+050
Nivel - 1,24 cm DHN
0+050
Strike Depth: 0.00
DBL 4800.00 M:M
Depth 300.00 M:M

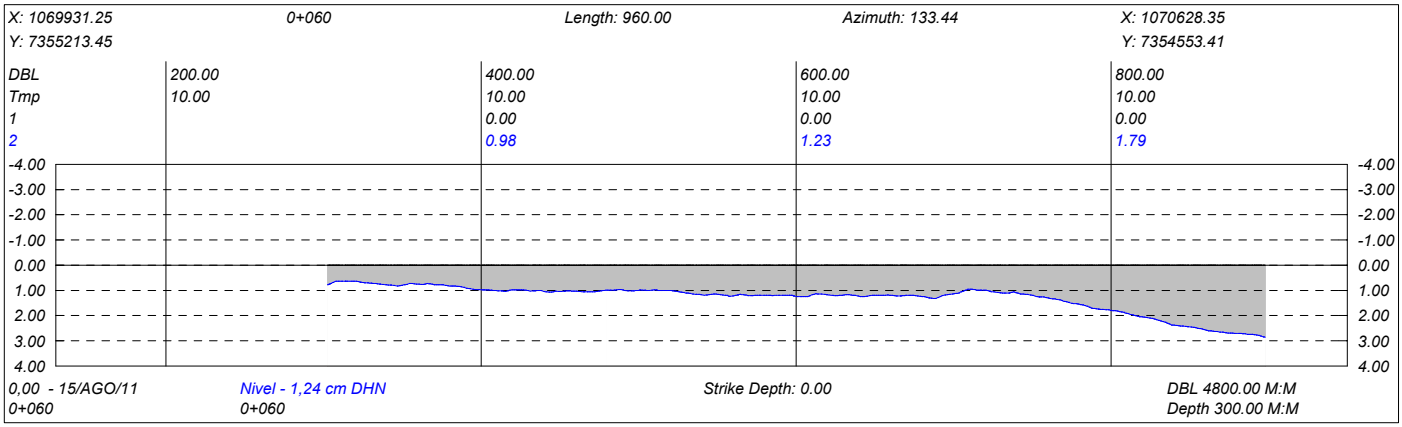
X: 1069931.25
0+060
Length: 960.00
Azimuth: 133.44
X: 1070628.35
Y: 7355213.45
Y: 7354553.41
DBL 200.00 400.00 600.00 800.00
Tmp 10.00 10.00 10.00 10.00
1 0.00 0.00 0.00
2 0.98 1.23 1.79
-4.00 -3.00 -2.00 -1.00 0.00 1.00 2.00 3.00 4.00
0,00 - 15/AGO/11
0+060
Nivel - 1,24 cm DHN
0+060
Strike Depth: 0.00
DBL 4800.00 M:M
Depth 300.00 M:M

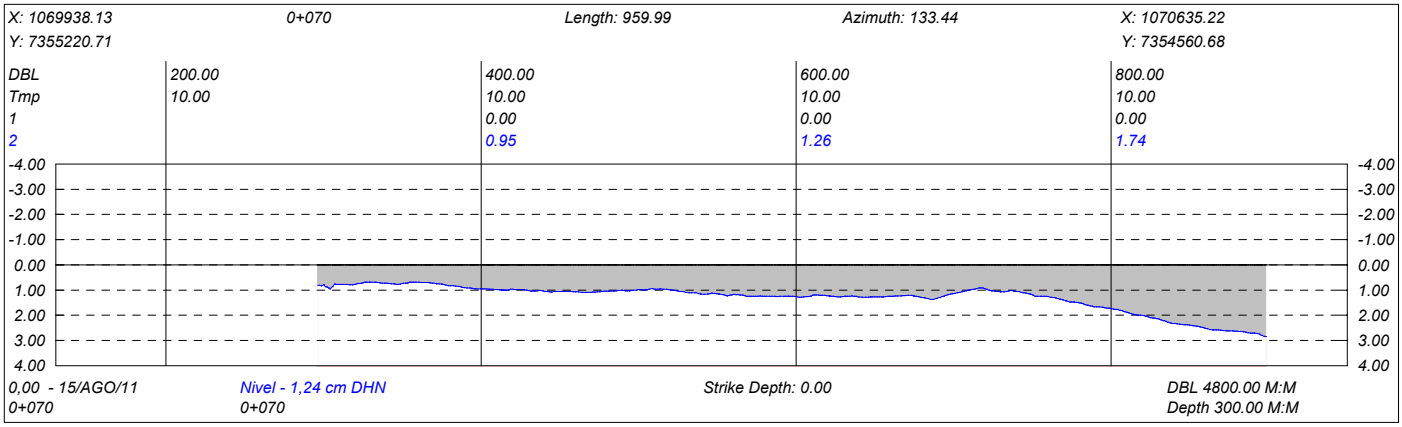
X: 1069938.13
0+070
Length: 959.99
Azimuth: 133.44
X: 1070635.22
Y: 7355220.71
Y: 7354560.68
DBL 200.00 400.00 600.00 800.00
Tmp 10.00 10.00 10.00 10.00
1 0.00 0.00 0.00
2 0.95 1.26 1.74
-4.00 -3.00 -2.00 -1.00 0.00 1.00 2.00 3.00 4.00
0,00 - 15/AGO/11
0+070
Nivel - 1,24 cm DHN
0+070
Strike Depth: 0.00
DBL 4800.00 M:M
Depth 300.00 M:M

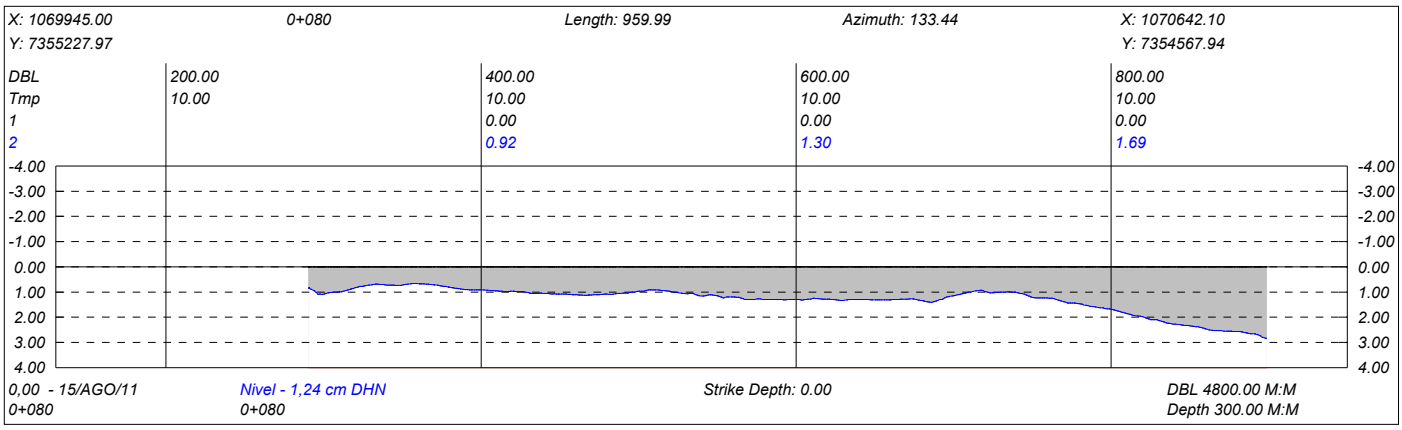
X: 1069945.00
Y: 7355227.97
0+080
Length: 959.99
Azimuth: 133.44
X: 1070642.10
Y: 7354567.94
DBL
Tmp
1
2
200.00
10.00
400.00
10.00
0.00
0.92
600.00
10.00
0.00
1.30
800.00
10.00
0.00
1.69
-4.00
-3.00
-2.00
-1.00
0.00
1.00
2.00
3.00
4.00
0,00 - 15/AGO/11
0+080
Nivel - 1,24 cm DHN
0+080
Strike Depth: 0.00
DBL 4800.00 M:M
Depth 300.00 M:M

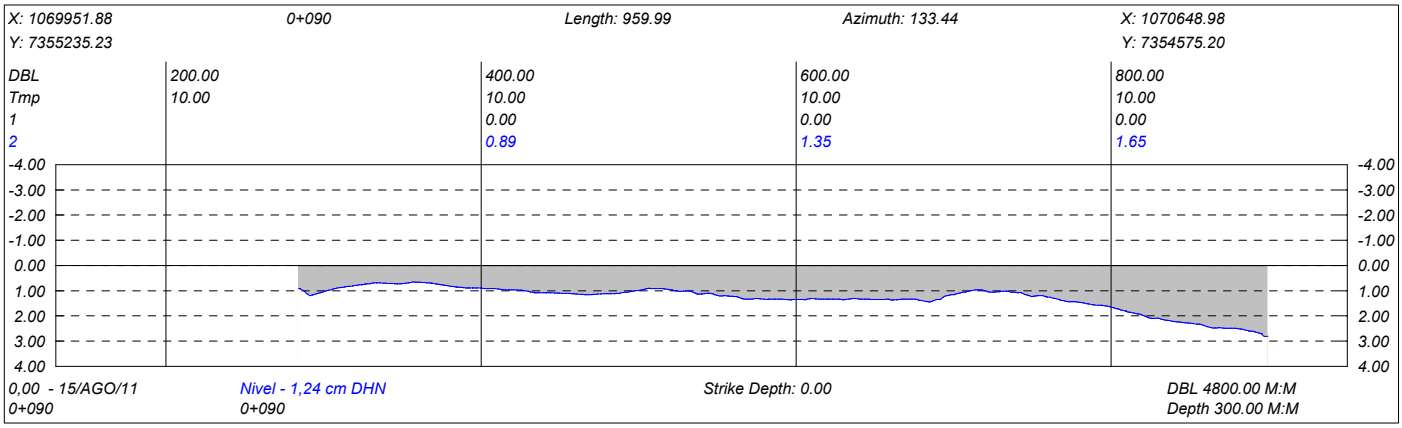
X: 1069951.88
Y: 7355235.23
0+090
Length: 959.99
Azimuth: 133.44
X: 1070648.98
Y: 7354575.20
DBL
Tmp
1
2
200.00
10.00
400.00
10.00
0.00
0.89
600.00
10.00
0.00
1.35
800.00
10.00
0.00
1.65
-4.00
-3.00
-2.00
-1.00
0.00
1.00
2.00
3.00
4.00
0,00 - 15/AGO/11
0+090
Nivel - 1,24 cm DHN
0+090
Strike Depth: 0.00
DBL 4800.00 M:M
Depth 300.00 M:M

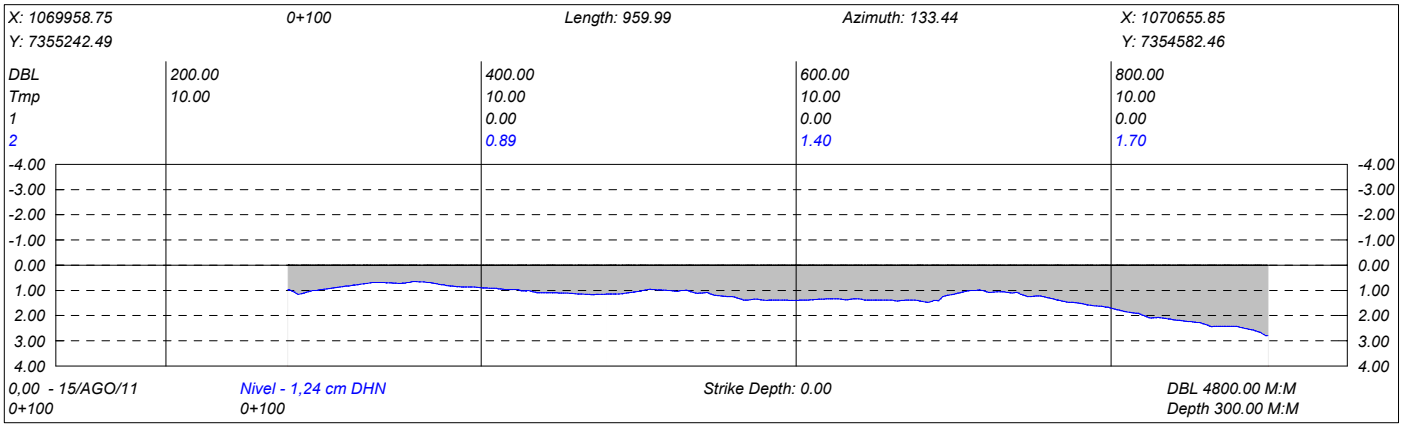
X: 1069958.75
Y: 7355242.49
0+100
Length: 959.99
Azimuth: 133.44
X: 1070655.85
Y: 7354582.46
DBL
Tmp
1
2
200.00
10.00
400.00
10.00
0.00
0.89
600.00
10.00
0.00
1.40
800.00
10.00
0.00
1.70
-4.00
-3.00
-2.00
-1.00
0.00
1.00
2.00
3.00
4.00
0,00 - 15/AGO/11
0+100
Nivel - 1,24 cm DHN
0+100
Strike Depth: 0.00
DBL 4800.00 M:M
Depth 300.00 M:M

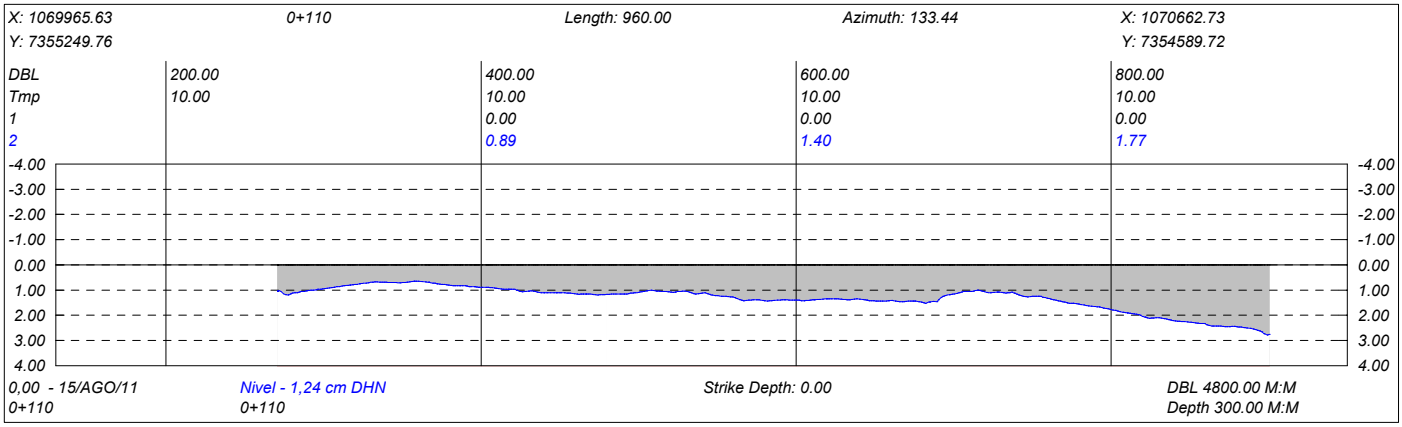
X: 1069965.63
Y: 7355249.76
0+110
Length: 960.00
Azimuth: 133.44
X: 1070662.73
Y: 7354589.72
DBL
Tmp
1
2
200.00
10.00
400.00
10.00
0.00
0.89
600.00
10.00
0.00
1.40
800.00
10.00
0.00
1.77
-4.00
-3.00
-2.00
-1.00
0.00
1.00
2.00
3.00
4.00
0,00 - 15/AGO/11
0+110
Nivel - 1,24 cm DHN
0+110
Strike Depth: 0.00
DBL 4800.00 M:M
Depth 300.00 M:M

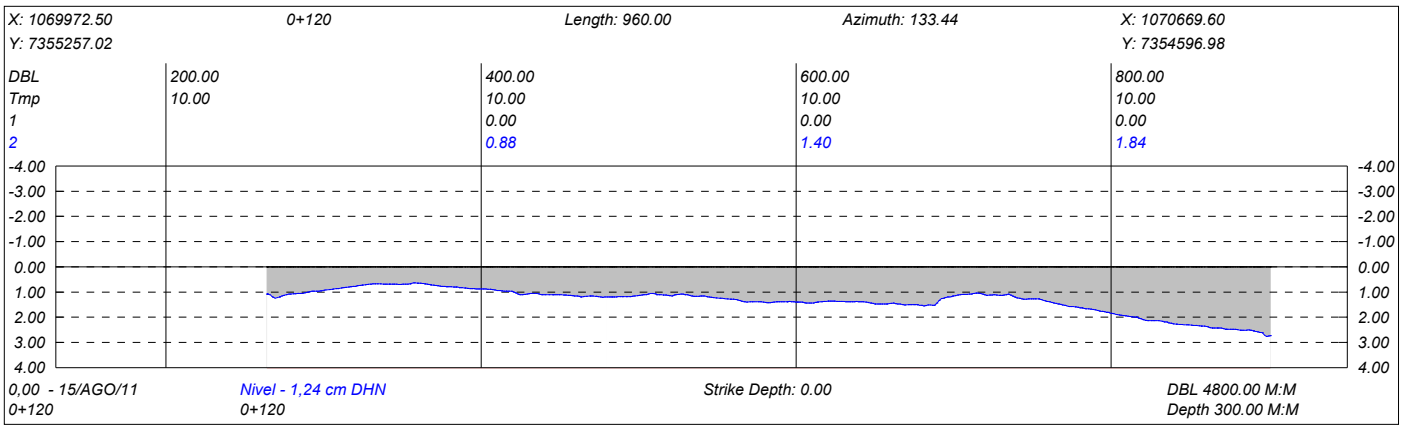
X: 1069972.50
0+120
Length: 960.00
Azimuth: 133.44
X: 1070669.60
Y: 7355257.02
Y: 7354596.98
DBL 200.00 400.00 600.00 800.00
Tmp 10.00 10.00 10.00 10.00
1 0.00 0.00 0.00
2 0.88 1.40 1.84
-4.00 -3.00 -2.00 -1.00 0.00 1.00 2.00 3.00 4.00
0,00 - 15/AGO/11
0+120
Nivel - 1,24 cm DHN
0+120
Strike Depth: 0.00
DBL 4800.00 M:M
Depth 300.00 M:M

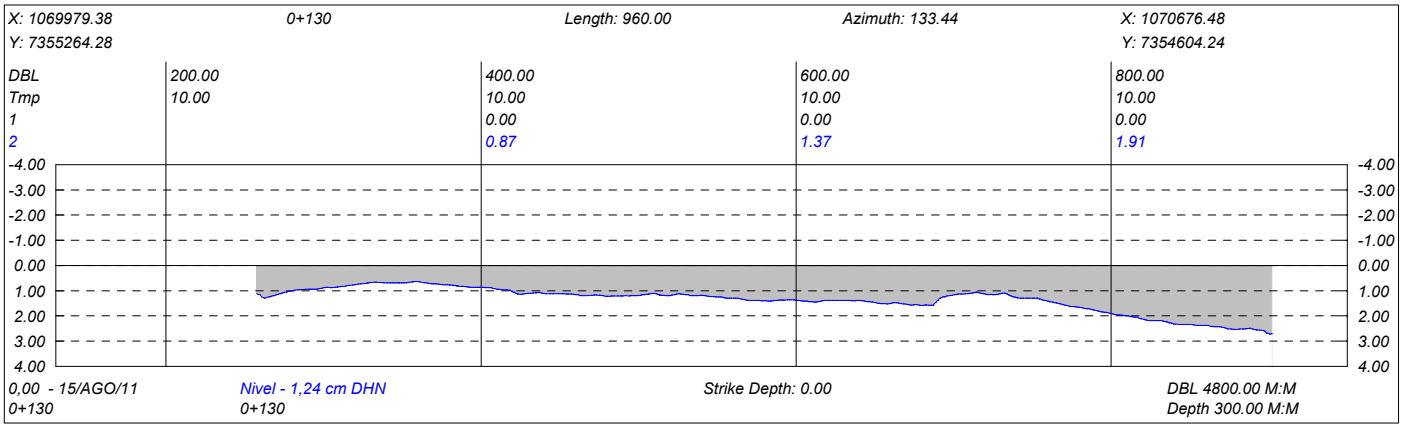
X: 1069979.38
0+130
Length: 960.00
Azimuth: 133.44
X: 1070676.48
Y: 7355264.28
Y: 7354604.24
DBL 200.00 400.00 600.00 800.00
Tmp 10.00 10.00 10.00 10.00
1 0.00 0.00 0.00
2 0.87 1.37 1.91
-4.00 -3.00 -2.00 -1.00 0.00 1.00 2.00 3.00 4.00
0,00 - 15/AGO/11
0+130
Nivel - 1,24 cm DHN
0+130
Strike Depth: 0.00
DBL 4800.00 M:M
Depth 300.00 M:M

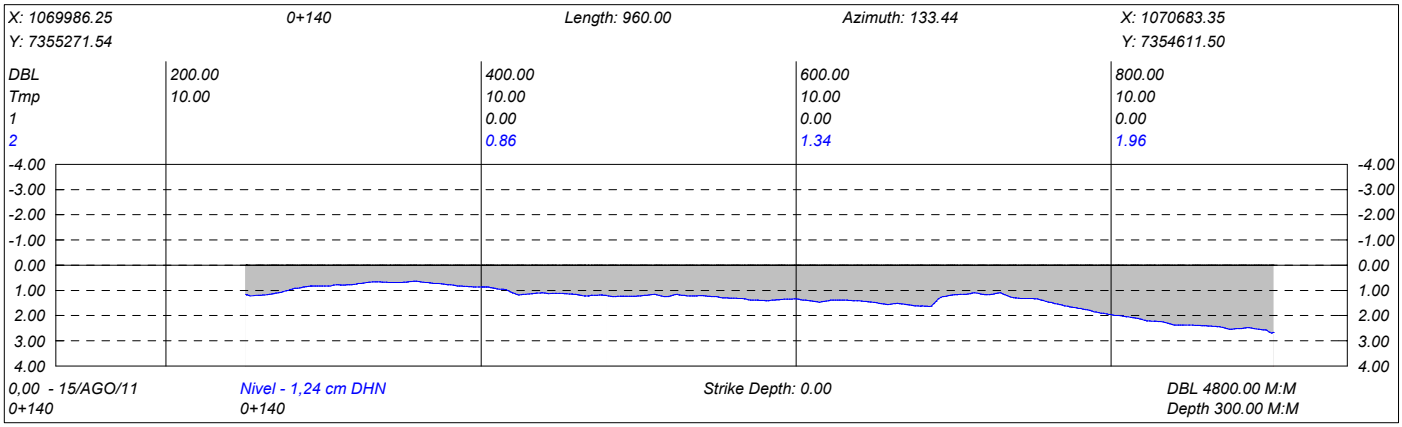
X: 1069986.25
0+140
Length: 960.00
Azimuth: 133.44
X: 1070683.35
Y: 7355271.54
Y: 7354611.50
DBL 200.00 400.00 600.00 800.00
Tmp 10.00 10.00 10.00 10.00
1 0.00 0.00 0.00
2 0.86 1.34 1.96
-4.00 -3.00 -2.00 -1.00 0.00 1.00 2.00 3.00 4.00
0,00 - 15/AGO/11
0+140
Nivel - 1,24 cm DHN
0+140
Strike Depth: 0.00
DBL 4800.00 M:M
Depth 300.00 M:M

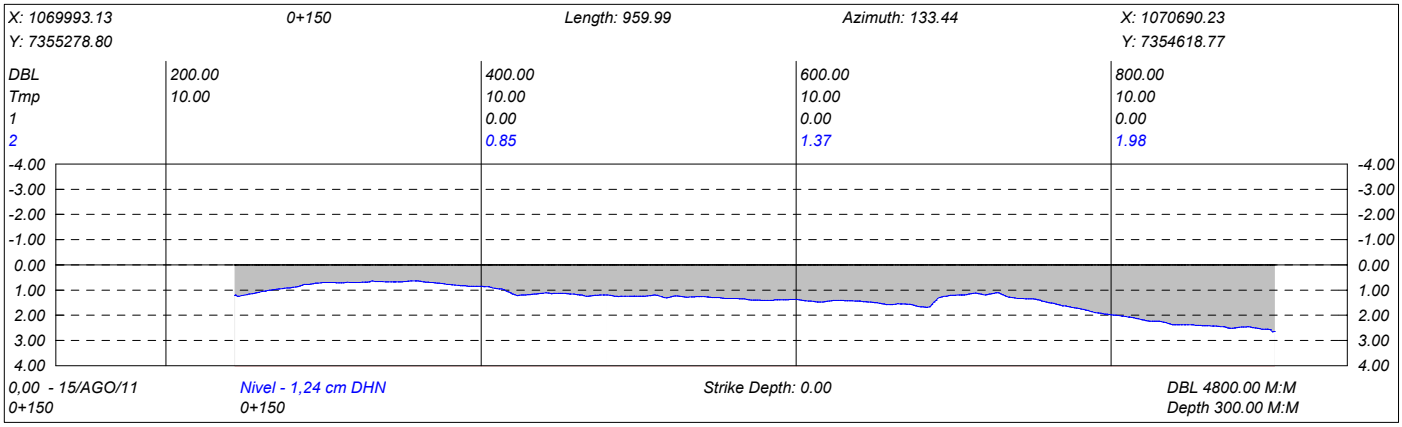
X: 1069993.13
0+150
Length: 959.99
Azimuth: 133.44
X: 1070690.23
Y: 7355278.80
Y: 7354618.77
DBL 200.00 400.00 600.00 800.00
Tmp 10.00 10.00 10.00 10.00
1 0.00 0.00 0.00
2 0.85 1.37 1.98
-4.00 -3.00 -2.00 -1.00 0.00 1.00 2.00 3.00 4.00
0,00 - 15/AGO/11
0+150
Nivel - 1,24 cm DHN
0+150
Strike Depth: 0.00
DBL 4800.00 M:M
Depth 300.00 M:M

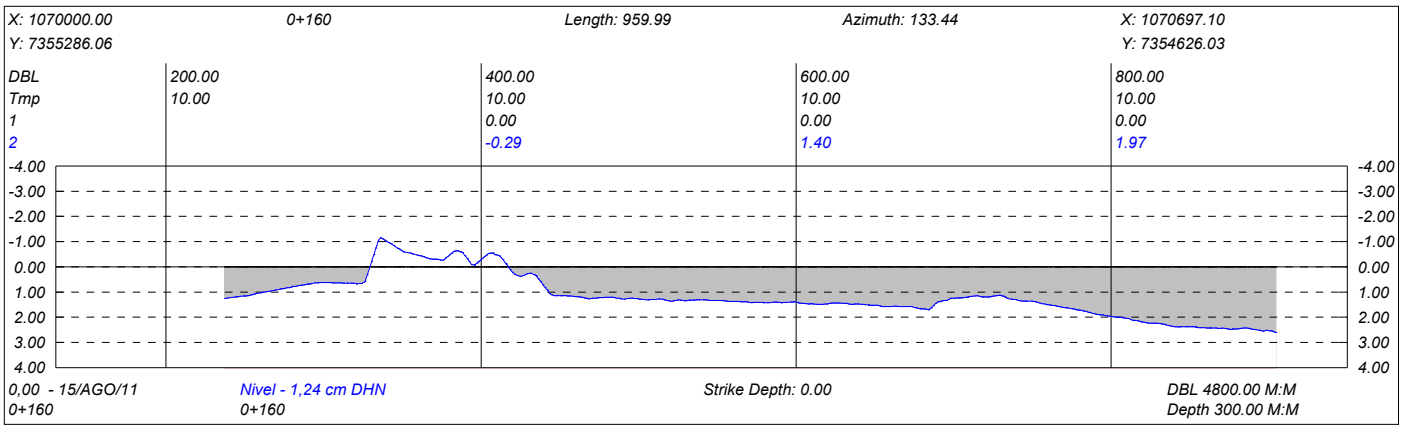
X: 1070000.00
Y: 7355286.06
0+160
Length: 959.99
Azimuth: 133.44
X: 1070697.10
Y: 7354626.03
DBL
Tmp
1
2
200.00
10.00
400.00
10.00
0.00
-0.29
600.00
10.00
0.00
1.40
800.00
10.00
0.00
1.97
-4.00
-3.00
-2.00
-1.00
0.00
1.00
2.00
3.00
4.00
0,00 - 15/AGO/11
0+160
Nivel - 1,24 cm DHN
0+160
Strike Depth: 0.00
DBL 4800.00 M:M
Depth 300.00 M:M

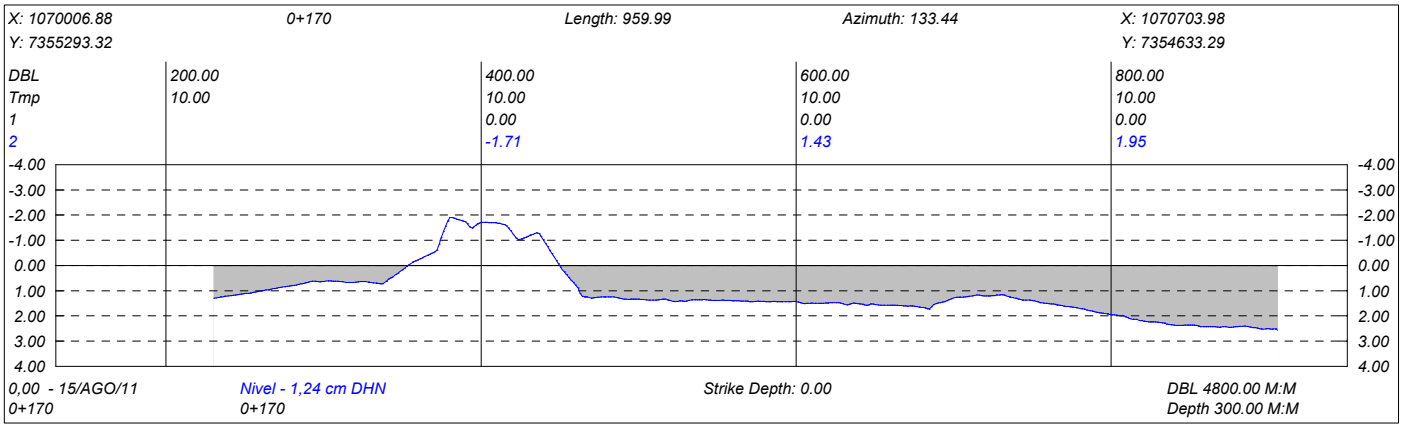
X: 1070006.88
Y: 7355293.32
0+170
Length: 959.99
Azimuth: 133.44
X: 1070703.98
Y: 7354633.29
DBL
Tmp
1
2
200.00
10.00
400.00
10.00
0.00
-1.71
600.00
10.00
0.00
1.43
800.00
10.00
0.00
1.95
-4.00
-3.00
-2.00
-1.00
0.00
1.00
2.00
3.00
4.00
0,00 - 15/AGO/11
0+170
Nivel - 1,24 cm DHN
0+170
Strike Depth: 0.00
DBL 4800.00 M:M
Depth 300.00 M:M

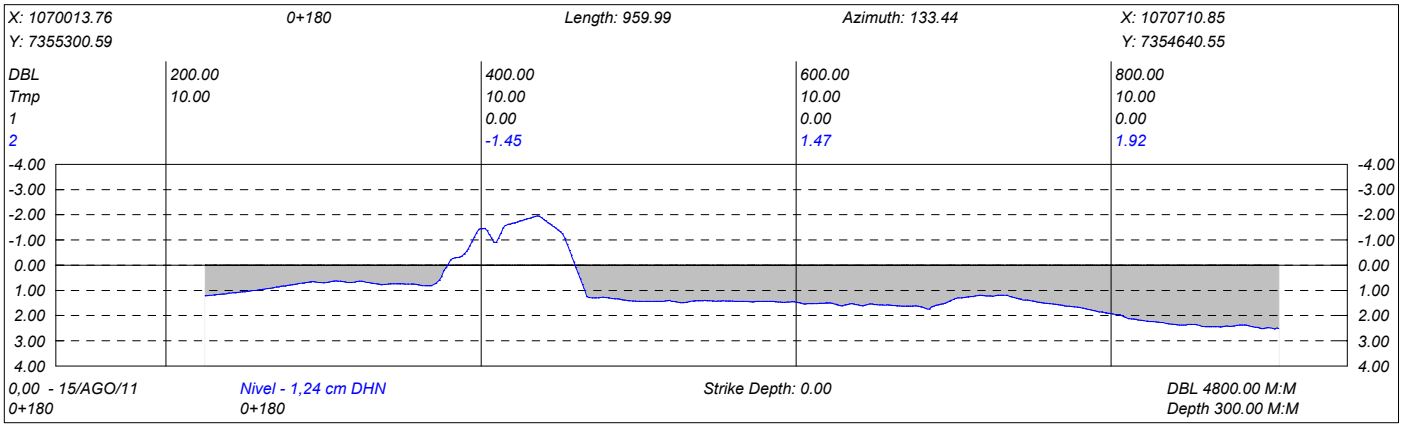
X: 1070013.76
Y: 7355300.59
0+180
Length: 959.99
Azimuth: 133.44
X: 1070710.85
Y: 7354640.55
DBL
Tmp
1
2
200.00
10.00
400.00
10.00
0.00
-1.45
600.00
10.00
0.00
1.47
800.00
10.00
0.00
1.92
-4.00
-3.00
-2.00
-1.00
0.00
1.00
2.00
3.00
4.00
0,00 - 15/AGO/11
0+180
Nivel - 1,24 cm DHN
0+180
Strike Depth: 0.00
DBL 4800.00 M:M
Depth 300.00 M:M

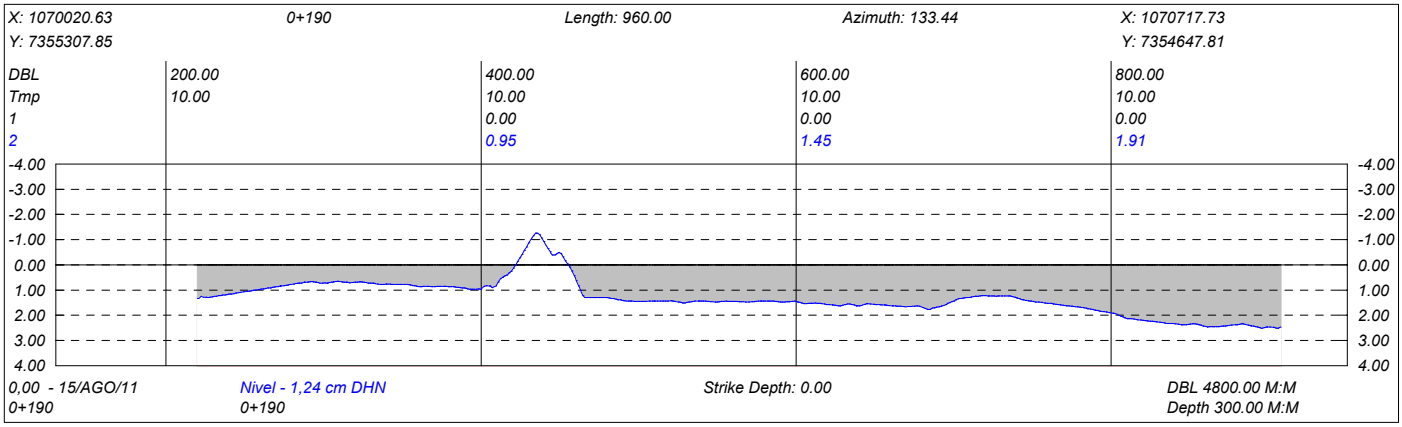
X: 1070020.63
Y: 7355307.85
0+190
Length: 960.00
Azimuth: 133.44
X: 1070717.73
Y: 7354647.81
DBL
Tmp
1
2
200.00
10.00
400.00
10.00
0.00
0.95
600.00
10.00
0.00
1.45
800.00
10.00
0.00
1.91
-4.00
-3.00
-2.00
-1.00
0.00
1.00
2.00
3.00
4.00
0,00 - 15/AGO/11
0+190
Nivel - 1,24 cm DHN
0+190
Strike Depth: 0.00
DBL 4800.00 M:M
Depth 300.00 M:M

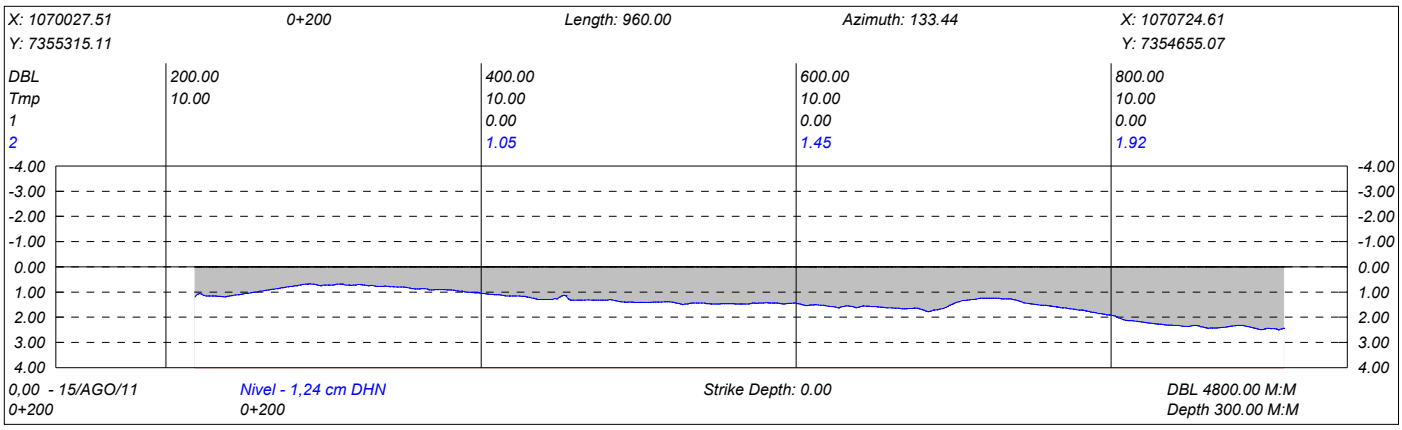
X: 1070027.51
0+200
Length: 960.00
Azimuth: 133.44
X: 1070724.61
Y: 7355315.11
Y: 7354655.07
DBL 200.00 400.00 600.00 800.00
Tmp 10.00 10.00 10.00 10.00
1 0.00 0.00 0.00
2 1.05 1.45 1.92
-4.00 -3.00 -2.00 -1.00 0.00 1.00 2.00 3.00 4.00
0,00 - 15/AGO/11
0+200
Nivel - 1,24 cm DHN
0+200
Strike Depth: 0.00
DBL 4800.00 M:M
Depth 300.00 M:M

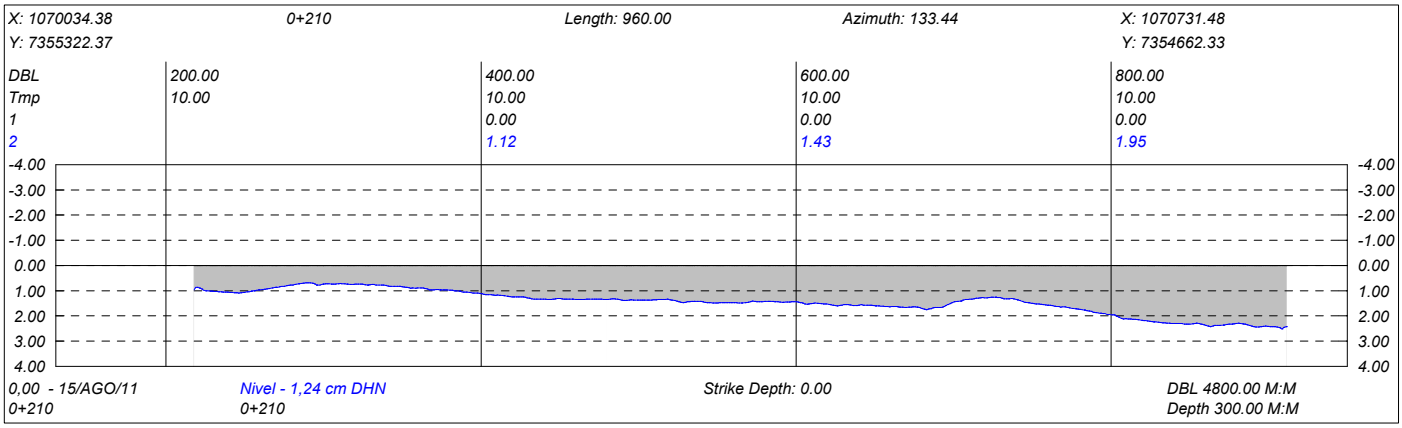
X: 1070034.38
0+210
Length: 960.00
Azimuth: 133.44
X: 1070731.48
Y: 7355322.37
Y: 7354662.33
DBL 200.00 400.00 600.00 800.00
Tmp 10.00 10.00 10.00 10.00
1 0.00 0.00 0.00
2 1.12 1.43 1.95
-4.00 -3.00 -2.00 -1.00 0.00 1.00 2.00 3.00 4.00
0,00 - 15/AGO/11
0+210
Nivel - 1,24 cm DHN
0+210
Strike Depth: 0.00
DBL 4800.00 M:M
Depth 300.00 M:M

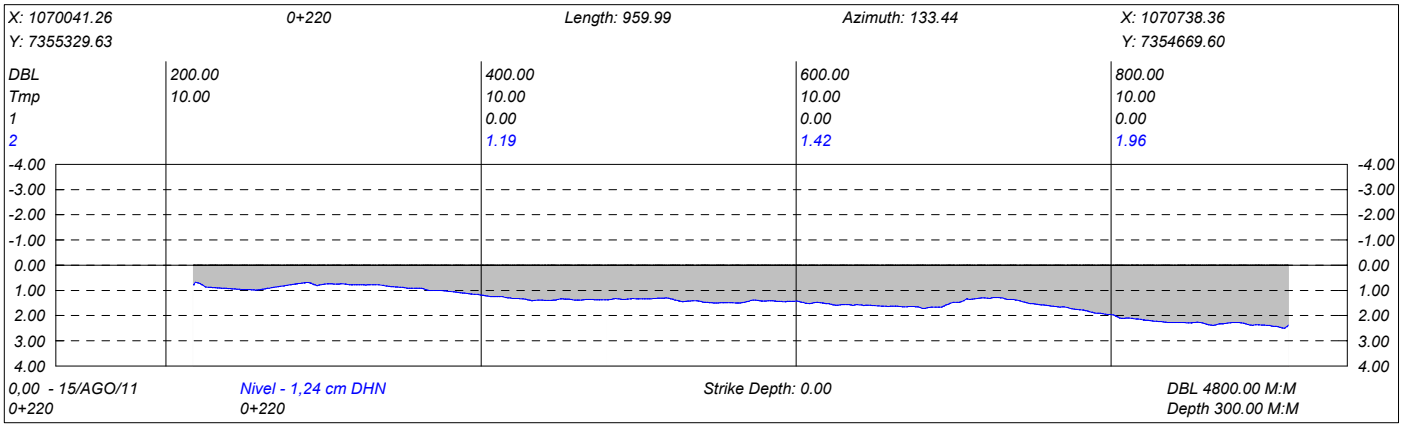
X: 1070041.26
0+220
Length: 959.99
Azimuth: 133.44
X: 1070738.36
Y: 7355329.63
Y: 7354669.60
DBL 200.00 400.00 600.00 800.00
Tmp 10.00 10.00 10.00 10.00
1 0.00 0.00 0.00
2 1.19 1.42 1.96
-4.00 -3.00 -2.00 -1.00 0.00 1.00 2.00 3.00 4.00
0,00 - 15/AGO/11
0+220
Nivel - 1,24 cm DHN
0+220
Strike Depth: 0.00
DBL 4800.00 M:M
Depth 300.00 M:M

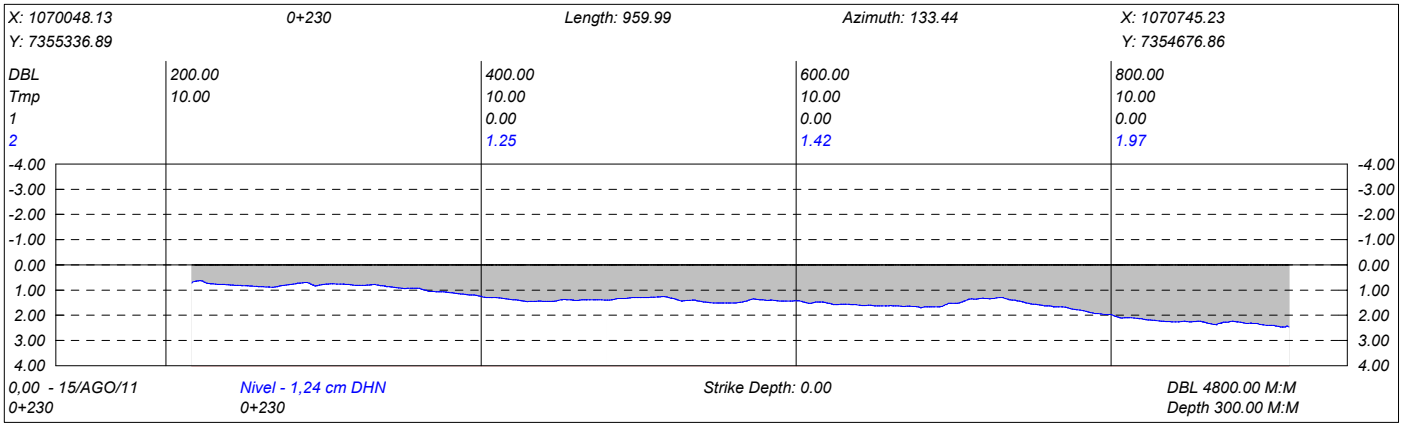
X: 1070048.13
0+230
Length: 959.99
Azimuth: 133.44
X: 1070745.23
Y: 7355336.89
Y: 7354676.86
DBL 200.00 400.00 600.00 800.00
Tmp 10.00 10.00 10.00 10.00
1 0.00 0.00 0.00
2 1.25 1.42 1.97
-4.00 -3.00 -2.00 -1.00 0.00 1.00 2.00 3.00 4.00
0,00 - 15/AGO/11
0+230
Nivel - 1,24 cm DHN
0+230
Strike Depth: 0.00
DBL 4800.00 M:M
Depth 300.00 M:M

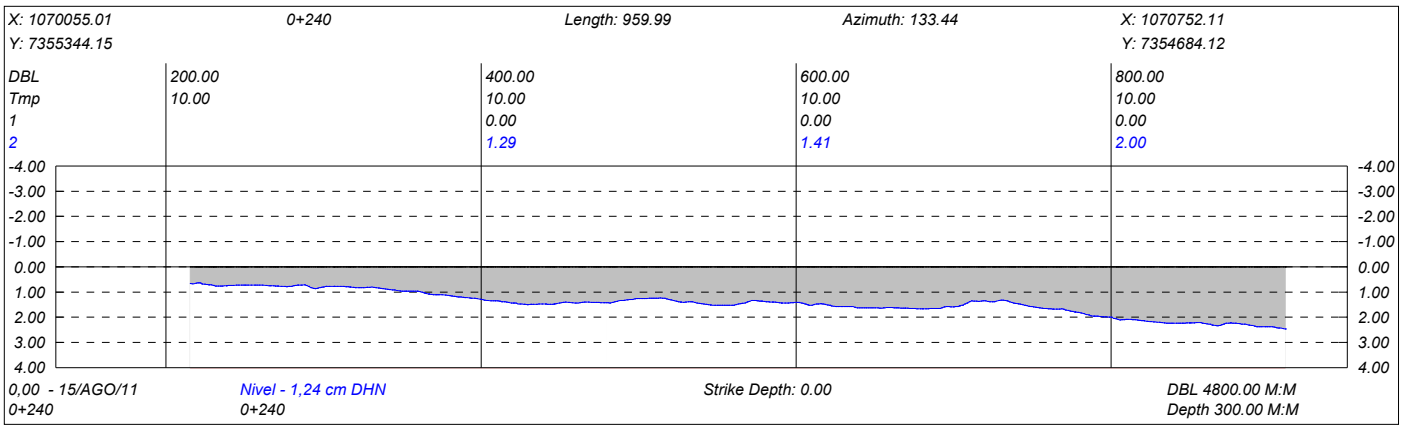
X: 1070055.01
0+240
Length: 959.99
Azimuth: 133.44
X: 1070752.11
Y: 7355344.15
Y: 7354684.12
DBL 200.00 400.00 600.00 800.00
Tmp 10.00 10.00 10.00 10.00
1 0.00 0.00 0.00
2 1.29 1.41 2.00
-4.00 -3.00 -2.00 -1.00 0.00 1.00 2.00 3.00 4.00
0,00 - 15/AGO/11
0+240
Nivel - 1,24 cm DHN
0+240
Strike Depth: 0.00
DBL 4800.00 M:M
Depth 300.00 M:M

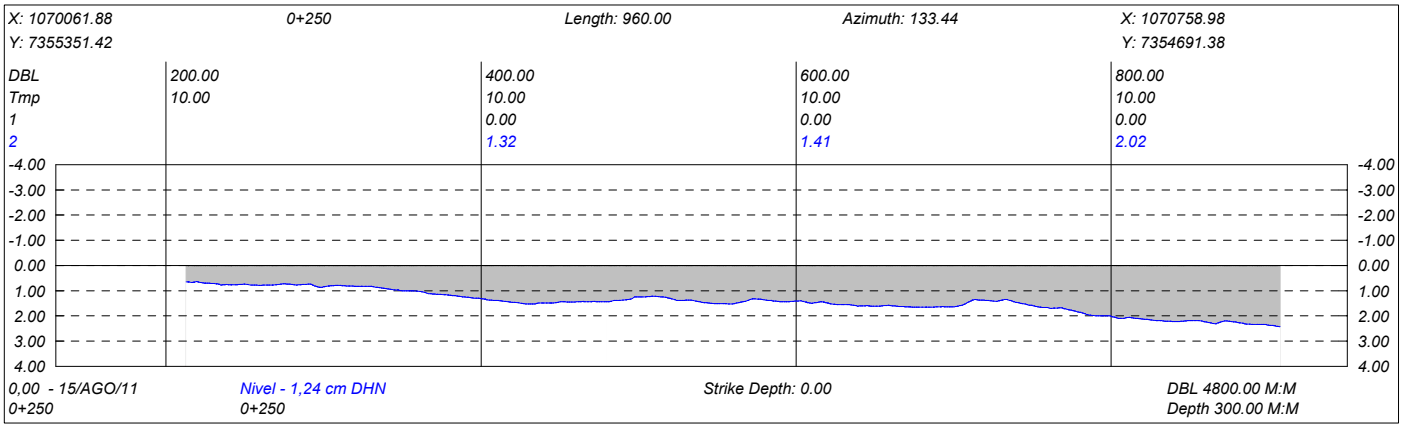
X: 1070061.88
0+250
Length: 960.00
Azimuth: 133.44
X: 1070758.98
Y: 7355351.42
Y: 7354691.38
DBL 200.00 400.00 600.00 800.00
Tmp 10.00 10.00 10.00 10.00
1 0.00 0.00 0.00
2 1.32 1.41 2.02
-4.00 -3.00 -2.00 -1.00 0.00 1.00 2.00 3.00 4.00
0,00 - 15/AGO/11
0+250
Nivel - 1,24 cm DHN
0+250
Strike Depth: 0.00
DBL 4800.00 M:M
Depth 300.00 M:M

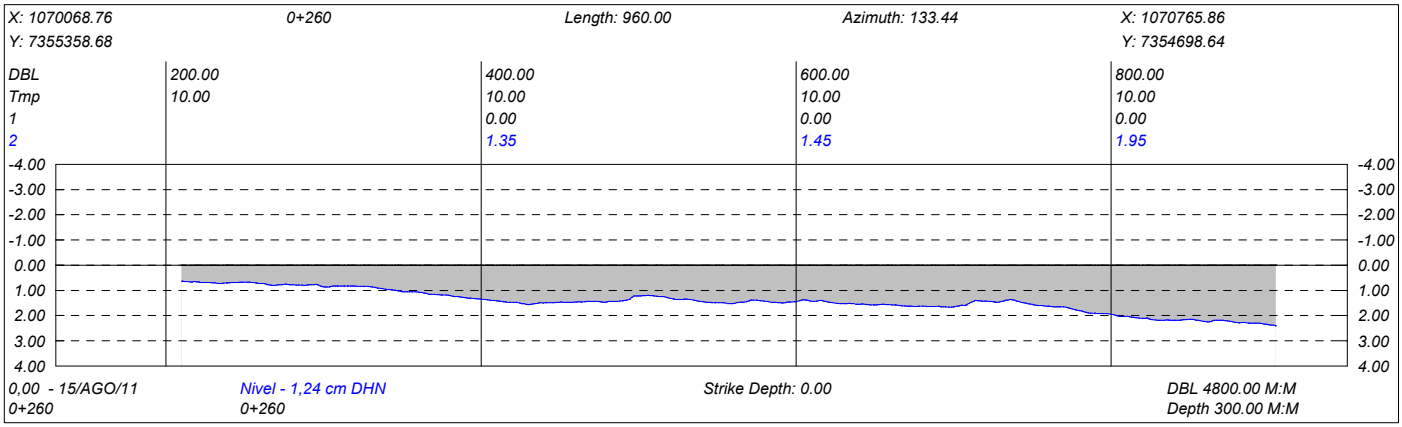
X: 1070068.76
0+260
Length: 960.00
Azimuth: 133.44
X: 1070765.86
Y: 7355358.68
Y: 7354698.64
DBL 200.00 400.00 600.00 800.00
Tmp 10.00 10.00 10.00 10.00
1 0.00 0.00 0.00
2 1.35 1.45 1.95
-4.00 -3.00 -2.00 -1.00 0.00 1.00 2.00 3.00 4.00
0,00 - 15/AGO/11
0+260
Nivel - 1,24 cm DHN
0+260
Strike Depth: 0.00
DBL 4800.00 M:M
Depth 300.00 M:M

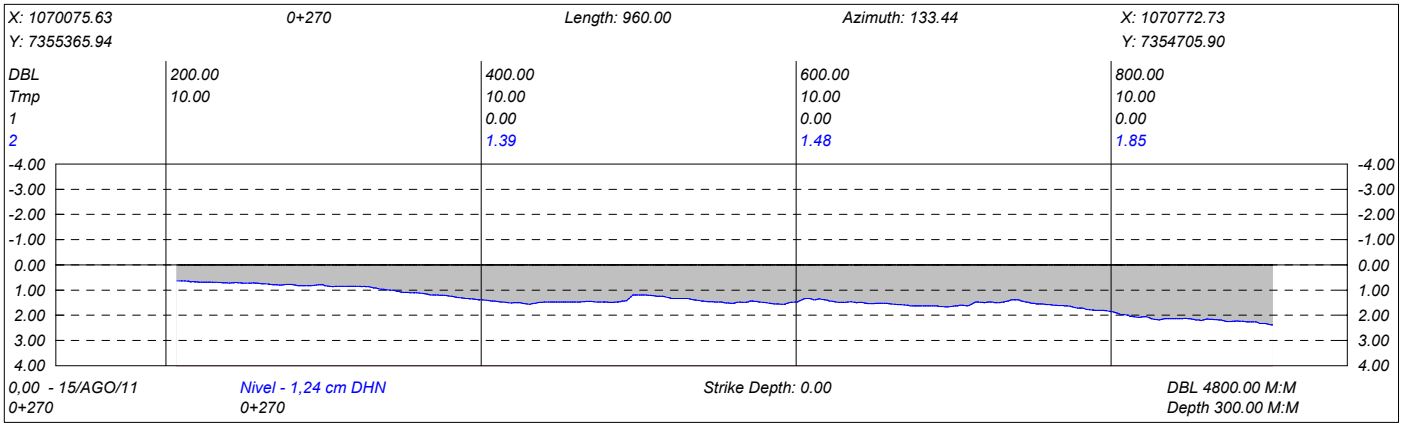
X: 1070075.63
0+270
Length: 960.00
Azimuth: 133.44
X: 1070772.73
Y: 7355365.94
Y: 7354705.90
DBL 200.00 400.00 600.00 800.00
Tmp 10.00 10.00 10.00 10.00
1 0.00 0.00 0.00
2 1.39 1.48 1.85
-4.00 -3.00 -2.00 -1.00 0.00 1.00 2.00 3.00 4.00
0,00 - 15/AGO/11
0+270
Nivel - 1,24 cm DHN
0+270
Strike Depth: 0.00
DBL 4800.00 M:M
Depth 300.00 M:M

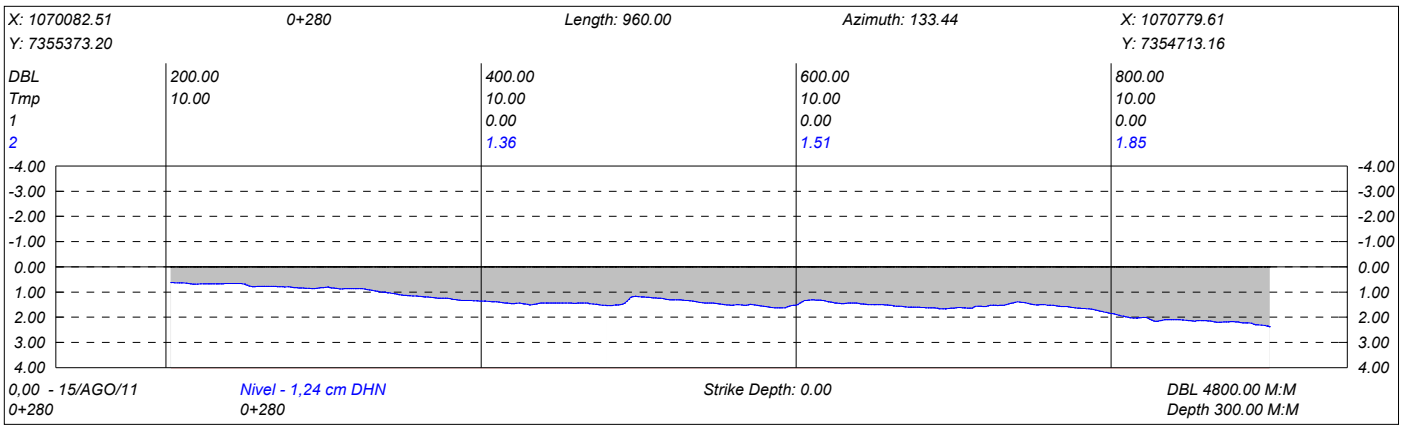
X: 1070082.51
0+280
Length: 960.00
Azimuth: 133.44
X: 1070779.61
Y: 7355373.20
Y: 7354713.16
DBL 200.00 400.00 600.00 800.00
Tmp 10.00 10.00 10.00 10.00
1 0.00 0.00 0.00
2 1.36 1.51 1.85
-4.00 -3.00 -2.00 -1.00 0.00 1.00 2.00 3.00 4.00
0,00 - 15/AGO/11
0+280
Nivel - 1,24 cm DHN
0+280
Strike Depth: 0.00
DBL 4800.00 M:M
Depth 300.00 M:M

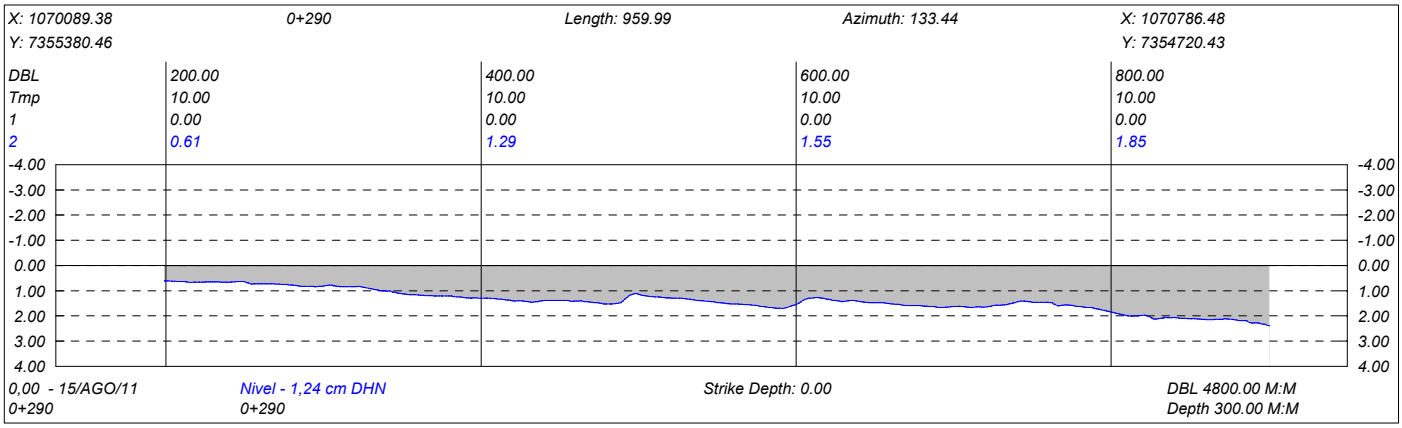
X: 1070089.38
0+290
Length: 959.99
Azimuth: 133.44
X: 1070786.48
Y: 7355380.46
Y: 7354720.43
DBL 200.00 400.00 600.00 800.00
Tmp 10.00 10.00 10.00 10.00
1 0.00 0.00 0.00 0.00
2 0.61 1.29 1.55 1.85
-4.00 -3.00 -2.00 -1.00 0.00 1.00 2.00 3.00 4.00
0,00 - 15/AGO/11
0+290
Nivel - 1,24 cm DHN
0+290
Strike Depth: 0.00
DBL 4800.00 M:M
Depth 300.00 M:M

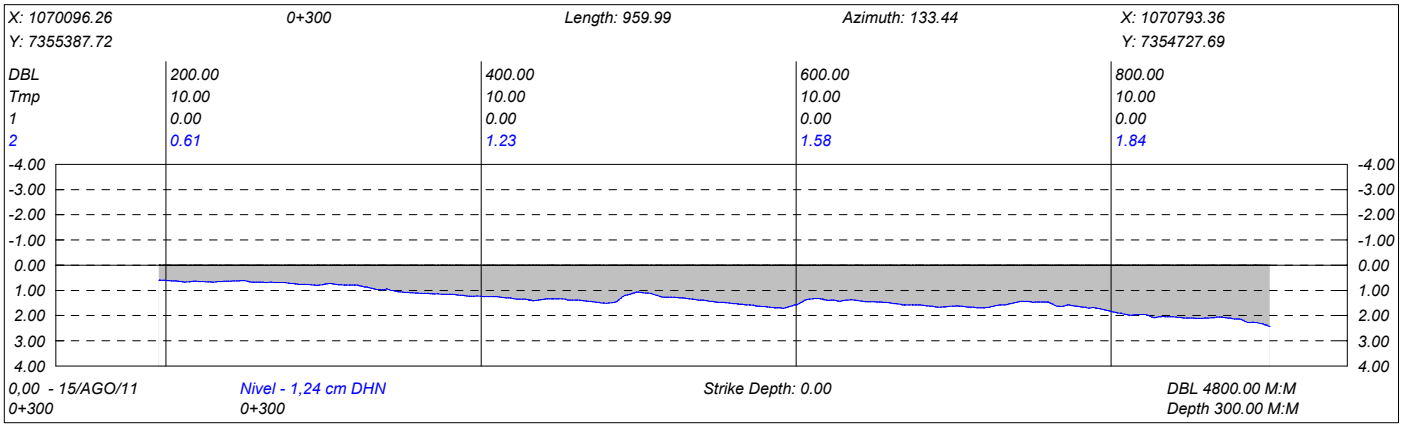
X: 1070096.26
0+300
Length: 959.99
Azimuth: 133.44
X: 1070793.36
Y: 7355387.72
Y: 7354727.69
DBL 200.00 400.00 600.00 800.00
Tmp 10.00 10.00 10.00 10.00
1 0.00 0.00 0.00 0.00
2 0.61 1.23 1.58 1.84
-4.00 -3.00 -2.00 -1.00 0.00 1.00 2.00 3.00 4.00
0,00 - 15/AGO/11
0+300
Nivel - 1,24 cm DHN
0+300
Strike Depth: 0.00
DBL 4800.00 M:M
Depth 300.00 M:M

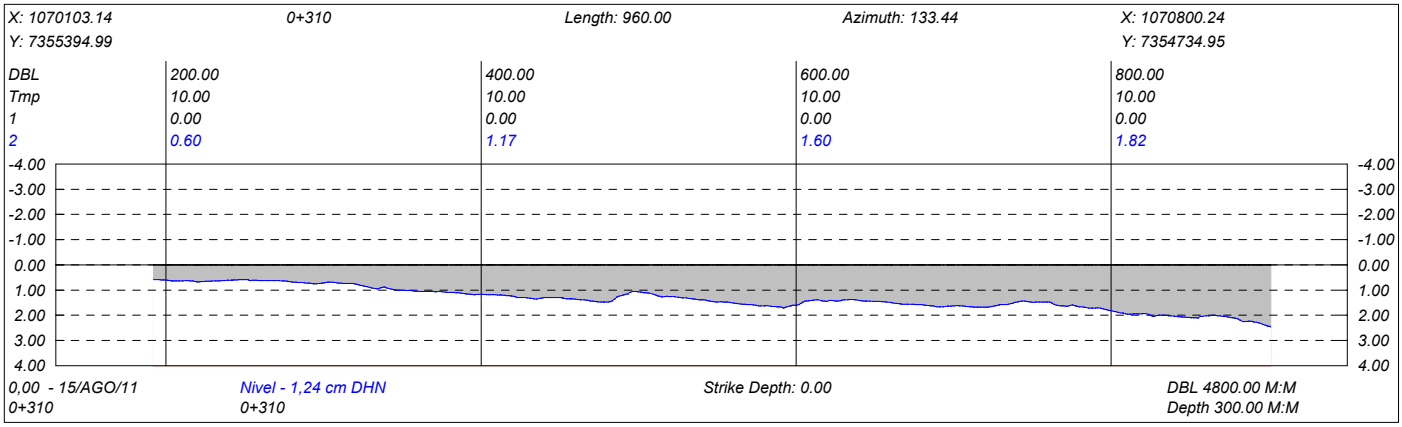
X: 1070103.14
0+310
Length: 960.00
Azimuth: 133.44
X: 1070800.24
Y: 7355394.99
Y: 7354734.95
DBL 200.00 400.00 600.00 800.00
Tmp 10.00 10.00 10.00 10.00
1 0.00 0.00 0.00 0.00
2 0.60 1.17 1.60 1.82
-4.00 -3.00 -2.00 -1.00 0.00 1.00 2.00 3.00 4.00
0,00 - 15/AGO/11
0+310
Nivel - 1,24 cm DHN
0+310
Strike Depth: 0.00
DBL 4800.00 M:M
Depth 300.00 M:M

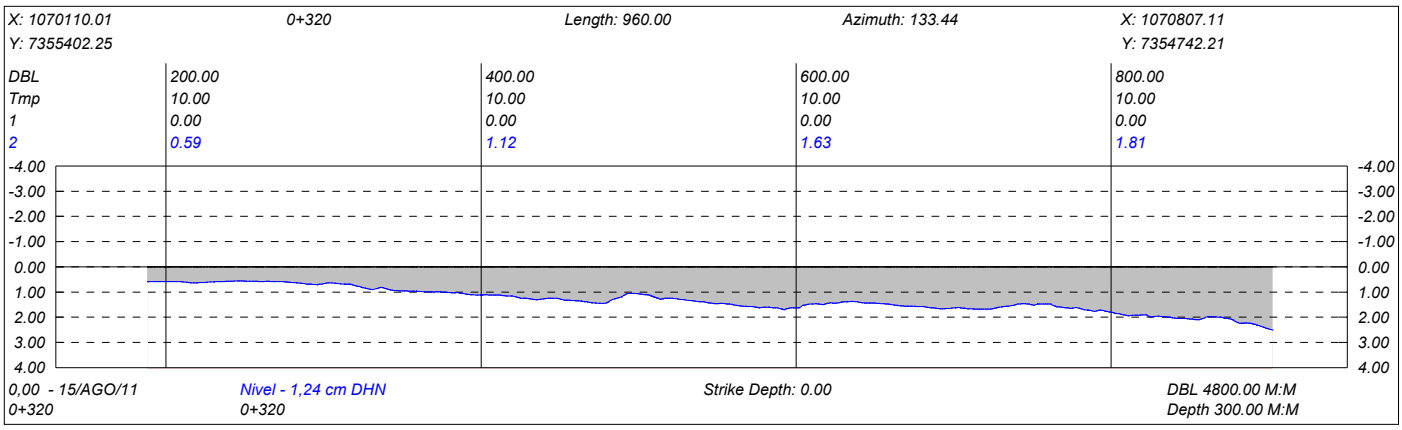
X: 1070110.01
0+320
Length: 960.00
Azimuth: 133.44
X: 1070807.11
Y: 7355402.25
Y: 7354742.21
DBL 200.00 400.00 600.00 800.00
Tmp 10.00 10.00 10.00 10.00
1 0.00 0.00 0.00 0.00
2 0.59 1.12 1.63 1.81
-4.00 -3.00 -2.00 -1.00 0.00 1.00 2.00 3.00 4.00
0,00 - 15/AGO/11
0+320
Nivel - 1,24 cm DHN
0+320
Strike Depth: 0.00
DBL 4800.00 M:M
Depth 300.00 M:M

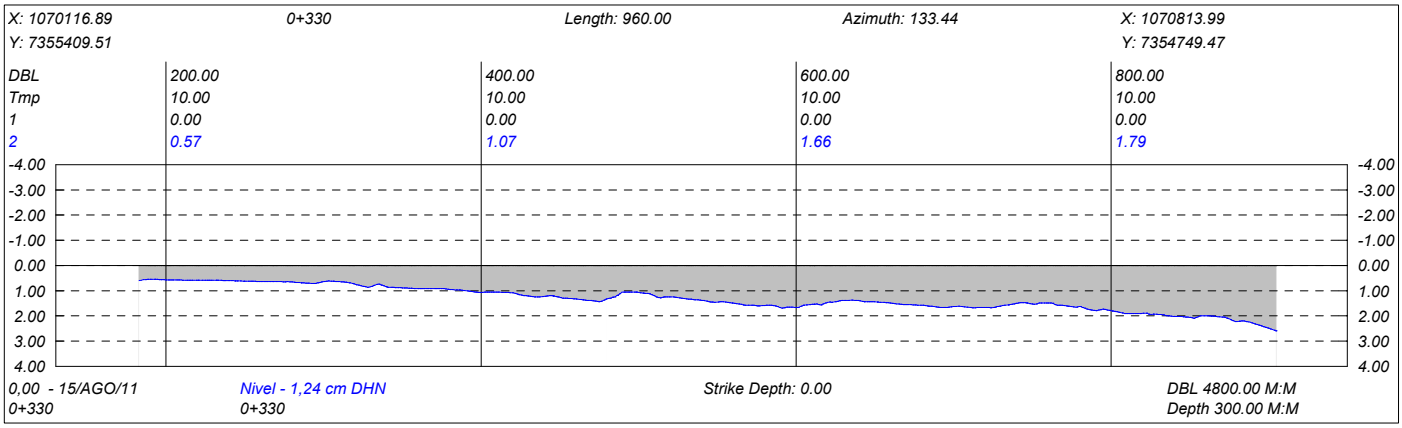
X: 1070116.89
0+330
Length: 960.00
Azimuth: 133.44
X: 1070813.99
Y: 7355409.51
Y: 7354749.47
DBL 200.00 400.00 600.00 800.00
Tmp 10.00 10.00 10.00 10.00
1 0.00 0.00 0.00 0.00
2 0.57 1.07 1.66 1.79
-4.00 -3.00 -2.00 -1.00 0.00 1.00 2.00 3.00 4.00
0,00 - 15/AGO/11
0+330
Nivel - 1,24 cm DHN
0+330
Strike Depth: 0.00
DBL 4800.00 M:M
Depth 300.00 M:M

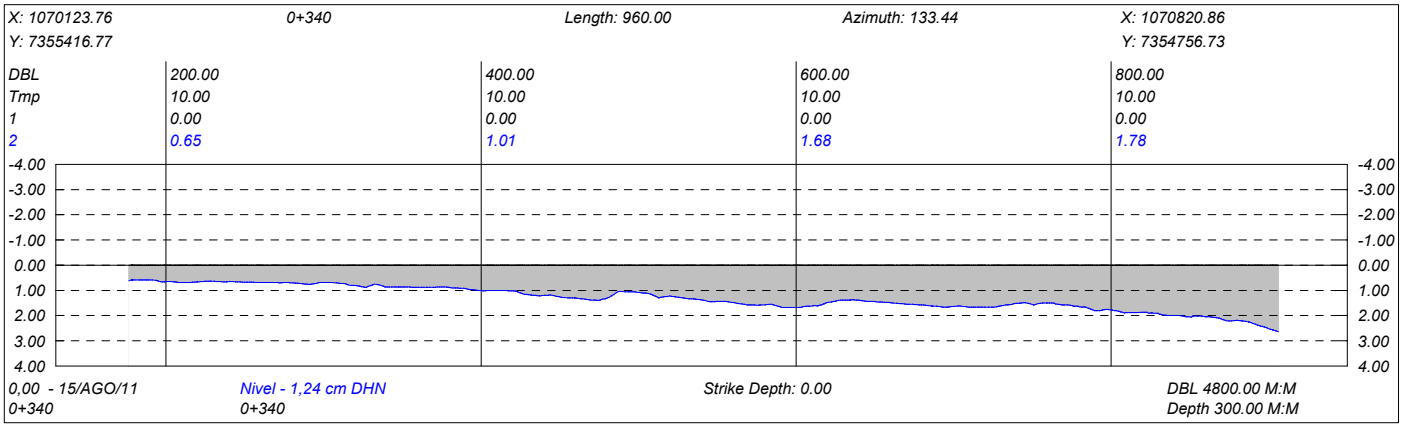
X: 1070123.76
0+340
Length: 960.00
Azimuth: 133.44
X: 1070820.86
Y: 7355416.77
Y: 7354756.73
DBL 200.00 400.00 600.00 800.00
Tmp 10.00 10.00 10.00 10.00
1 0.00 0.00 0.00 0.00
2 0.65 1.01 1.68 1.78
-4.00 -3.00 -2.00 -1.00 0.00 1.00 2.00 3.00 4.00
0,00 - 15/AGO/11
0+340
Nivel - 1,24 cm DHN
0+340
Strike Depth: 0.00
DBL 4800.00 M:M
Depth 300.00 M:M

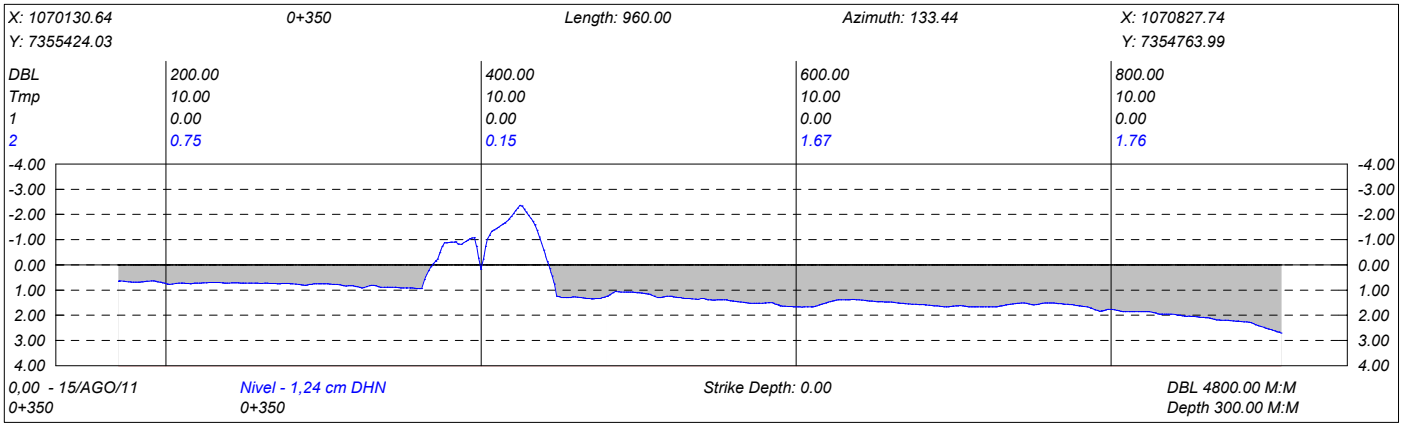
X: 1070130.64
0+350
Length: 960.00
Azimuth: 133.44
X: 1070827.74
Y: 7355424.03
Y: 7354763.99
DBL 200.00 400.00 600.00 800.00
Tmp 10.00 10.00 10.00 10.00
1 0.00 0.00 0.00 0.00
2 0.75 0.15 1.67 1.76
-4.00 -3.00 -2.00 -1.00 0.00 1.00 2.00 3.00 4.00
0,00 - 15/AGO/11
0+350
Nivel - 1,24 cm DHN
0+350
Strike Depth: 0.00
DBL 4800.00 M:M
Depth 300.00 M:M

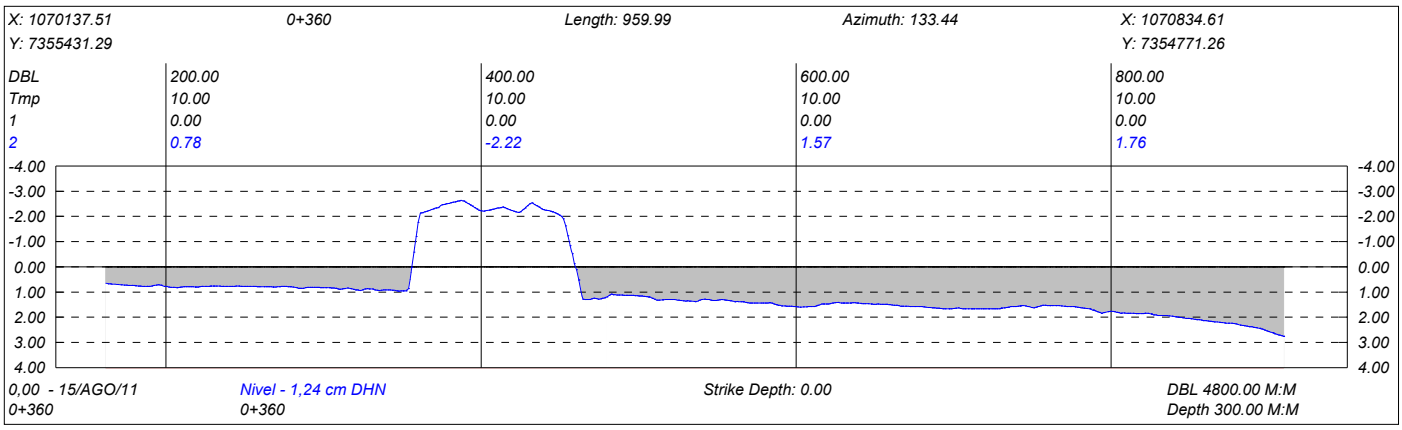
X: 1070137.51
Y: 7355431.29
0+360
Length: 959.99
Azimuth: 133.44
X: 1070834.61
Y: 7354771.26
DBL 200.00 400.00 600.00 800.00
Tmp 10.00 10.00 10.00 10.00
1 0.00 0.00 0.00 0.00
2 0.78 -2.22 1.57 1.76
-4.00 -3.00 -2.00 -1.00 0.00 1.00 2.00 3.00 4.00
0,00 - 15/AGO/11
0+360
Nivel - 1,24 cm DHN
0+360
Strike Depth: 0.00
DBL 4800.00 M:M
Depth 300.00 M:M

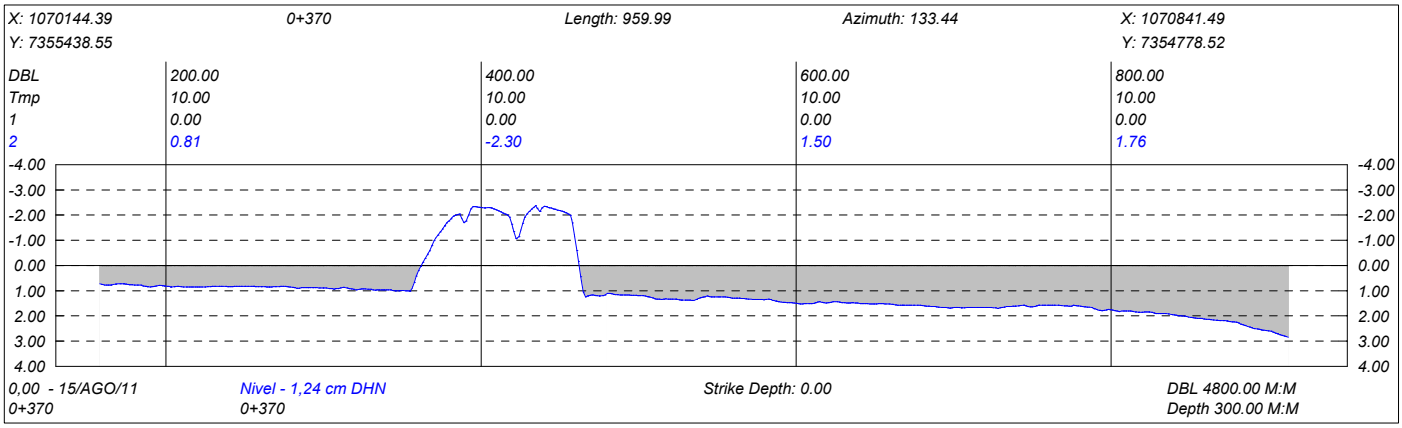
X: 1070144.39
Y: 7355438.55
0+370
Length: 959.99
Azimuth: 133.44
X: 1070841.49
Y: 7354778.52
DBL 200.00 400.00 600.00 800.00
Tmp 10.00 10.00 10.00 10.00
1 0.00 0.00 0.00 0.00
2 0.81 -2.30 1.50 1.76
-4.00 -3.00 -2.00 -1.00 0.00 1.00 2.00 3.00 4.00
0,00 - 15/AGO/11
0+370
Nivel - 1,24 cm DHN
0+370
Strike Depth: 0.00
DBL 4800.00 M:M
Depth 300.00 M:M

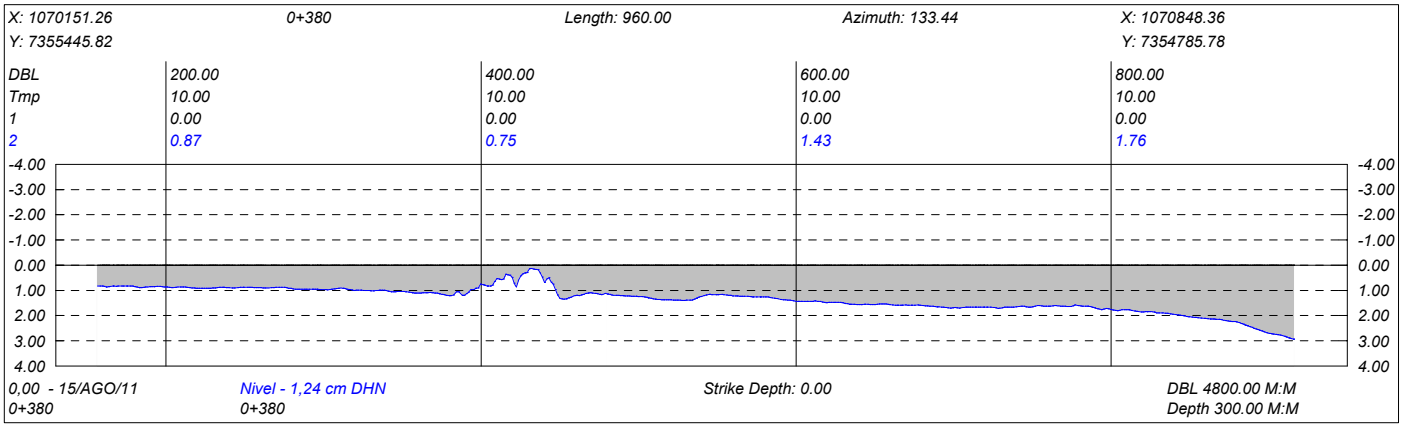
X: 1070151.26
Y: 7355445.82
0+380
Length: 960.00
Azimuth: 133.44
X: 1070848.36
Y: 7354785.78
DBL 200.00 400.00 600.00 800.00
Tmp 10.00 10.00 10.00 10.00
1 0.00 0.00 0.00 0.00
2 0.87 0.75 1.43 1.76
-4.00 -3.00 -2.00 -1.00 0.00 1.00 2.00 3.00 4.00
0,00 - 15/AGO/11
0+380
Nivel - 1,24 cm DHN
0+380
Strike Depth: 0.00
DBL 4800.00 M:M
Depth 300.00 M:M

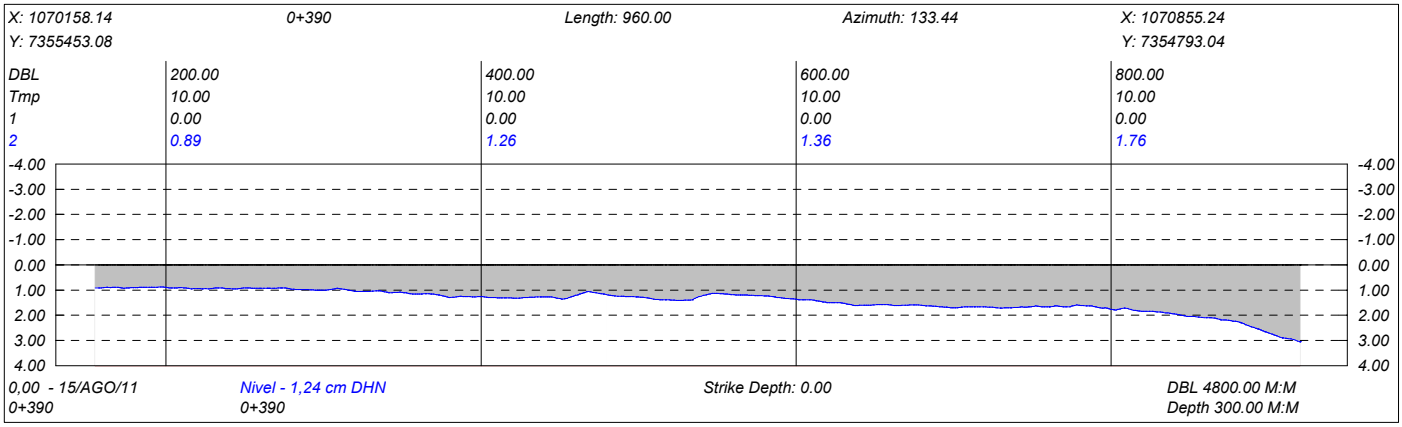
X: 1070158.14
Y: 7355453.08
0+390
Length: 960.00
Azimuth: 133.44
X: 1070855.24
Y: 7354793.04
DBL 200.00 400.00 600.00 800.00
Tmp 10.00 10.00 10.00 10.00
1 0.00 0.00 0.00 0.00
2 0.89 1.26 1.36 1.76
-4.00 -3.00 -2.00 -1.00 0.00 1.00 2.00 3.00 4.00
0,00 - 15/AGO/11
0+390
Nivel - 1,24 cm DHN
0+390
Strike Depth: 0.00
DBL 4800.00 M:M
Depth 300.00 M:M

X: 1070165.01 | 0+400 | Length: 960.00 | Azimuth: 133.44 | X: 1070862.11
Y: 7355460.34 | Y: 7354800.30

DBL	200.00	400.00	600.00	800.00
Tmp	10.00	10.00	10.00	10.00
1	0.00	0.00	0.00	0.00
2	0.92	1.28	1.38	1.76

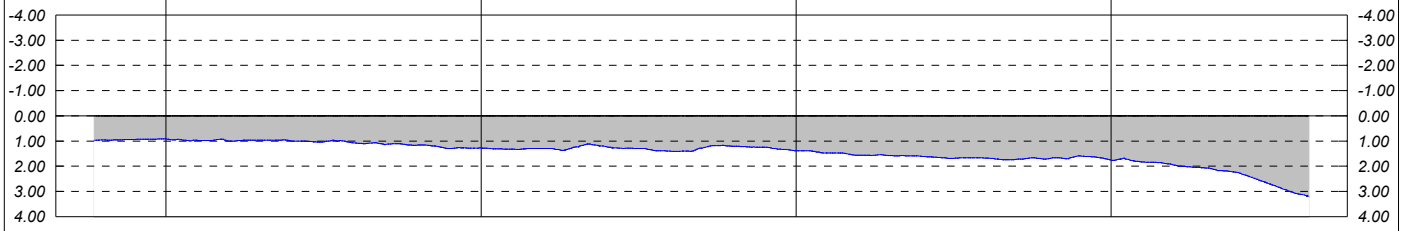

0,00 - 15/AGO/11 | Nivel - 1,24 cm DHN | Strike Depth: 0.00 | DBL 4800.00 M:M
0+400 | 0+400 | Depth 300.00 M:M

X: 1070171.89 | 0+410 | Length: 960.00 | Azimuth: 133.44 | X: 1070868.99
Y: 7355467.60 | Y: 7354807.56

DBL	200.00	400.00	600.00	800.00
Tmp	10.00	10.00	10.00	10.00
1	0.00	0.00	0.00	0.00
2	0.96	1.29	1.38	1.76

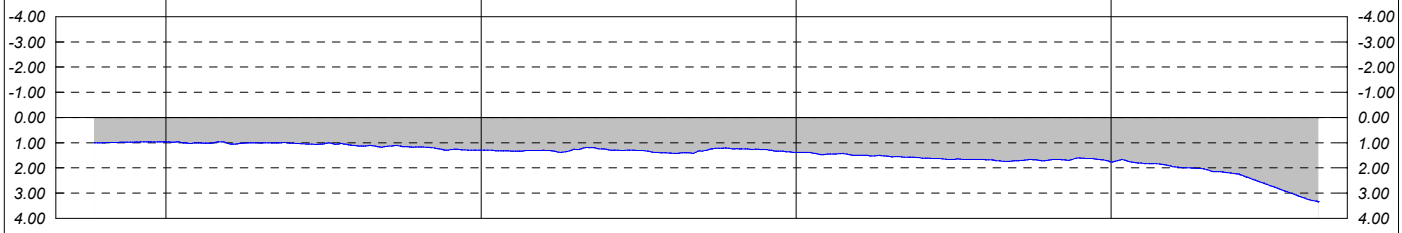

0,00 - 15/AGO/11 | Nivel - 1,24 cm DHN | Strike Depth: 0.00 | DBL 4800.00 M:M
0+410 | 0+410 | Depth 300.00 M:M

X: 1070178.77 | 0+420 | Length: 960.00 | Azimuth: 133.44 | X: 1070875.87
Y: 7355474.86 | Y: 7354814.82

DBL	200.00	400.00	600.00	800.00
Tmp	10.00	10.00	10.00	10.00
1	0.00	0.00	0.00	0.00
2	1.00	1.30	1.38	1.73

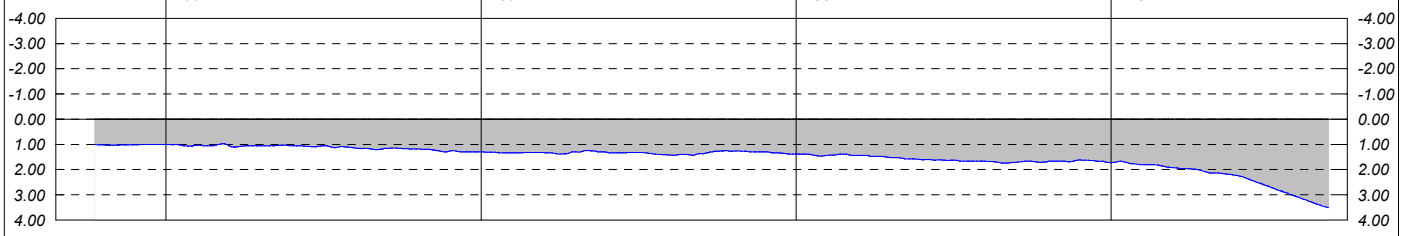

0,00 - 15/AGO/11 | Nivel - 1,24 cm DHN | Strike Depth: 0.00 | DBL 4800.00 M:M
0+420 | 0+420 | Depth 300.00 M:M

X: 1070185.64 | 0+430 | Length: 959.99 | Azimuth: 133.44 | X: 1070882.74
Y: 7355482.12 | Y: 7354822.09

DBL	200.00	400.00	600.00	800.00
Tmp	10.00	10.00	10.00	10.00
1	0.00	0.00	0.00	0.00
2	1.04	1.31	1.39	1.71

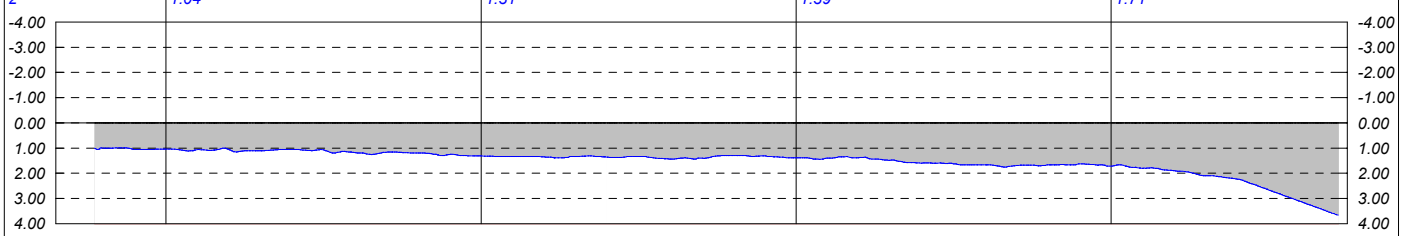

0,00 - 15/AGO/11 | Nivel - 1,24 cm DHN | Strike Depth: 0.00 | DBL 4800.00 M:M
0+430 | 0+430 | Depth 300.00 M:M

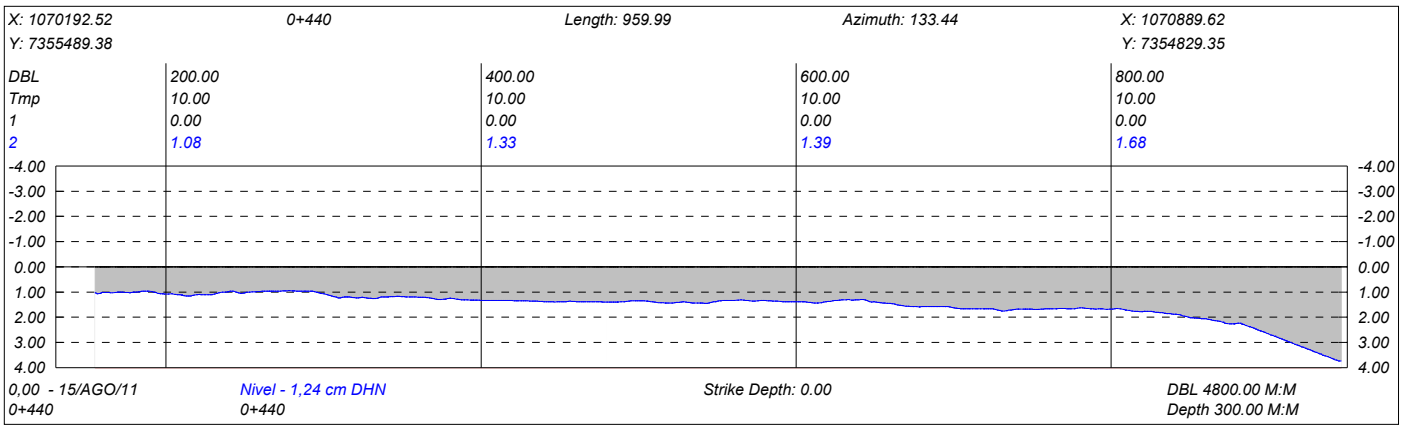
X: 1070192.52
0+440
Length: 959.99
Azimuth: 133.44
X: 1070889.62
Y: 7355489.38
Y: 7354829.35
DBL 200.00 400.00 600.00 800.00
Tmp 10.00 10.00 10.00 10.00
1 0.00 0.00 0.00 0.00
2 1.08 1.33 1.39 1.68
-4.00 -3.00 -2.00 -1.00 0.00 1.00 2.00 3.00 4.00
0,00 - 15/AGO/11
0+440
Nivel - 1,24 cm DHN
0+440
Strike Depth: 0.00
DBL 4800.00 M:M
Depth 300.00 M:M

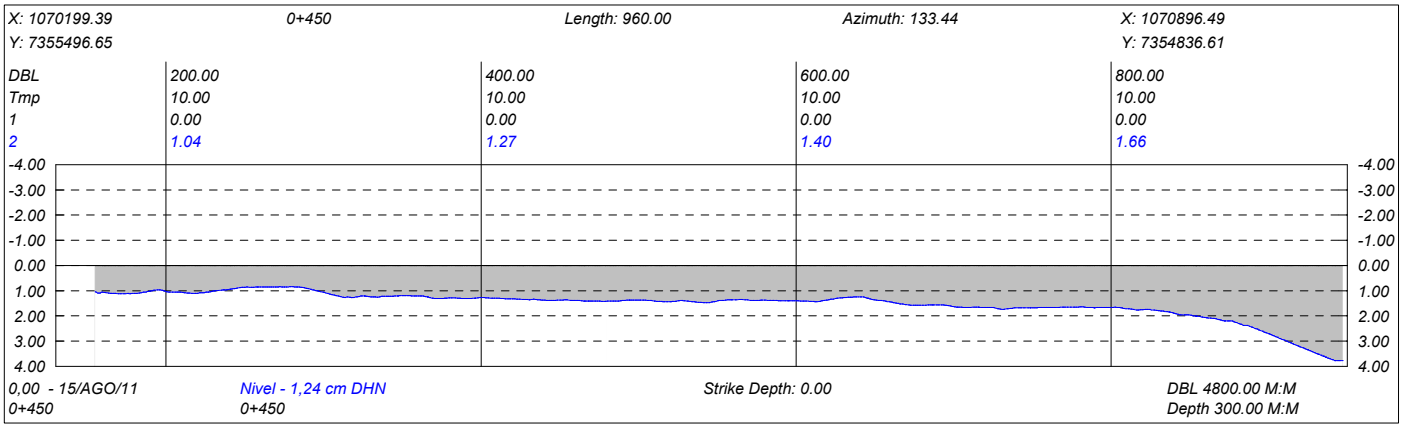
X: 1070199.39
0+450
Length: 960.00
Azimuth: 133.44
X: 1070896.49
Y: 7355496.65
Y: 7354836.61
DBL 200.00 400.00 600.00 800.00
Tmp 10.00 10.00 10.00 10.00
1 0.00 0.00 0.00 0.00
2 1.04 1.27 1.40 1.66
-4.00 -3.00 -2.00 -1.00 0.00 1.00 2.00 3.00 4.00
0,00 - 15/AGO/11
0+450
Nivel - 1,24 cm DHN
0+450
Strike Depth: 0.00
DBL 4800.00 M:M
Depth 300.00 M:M

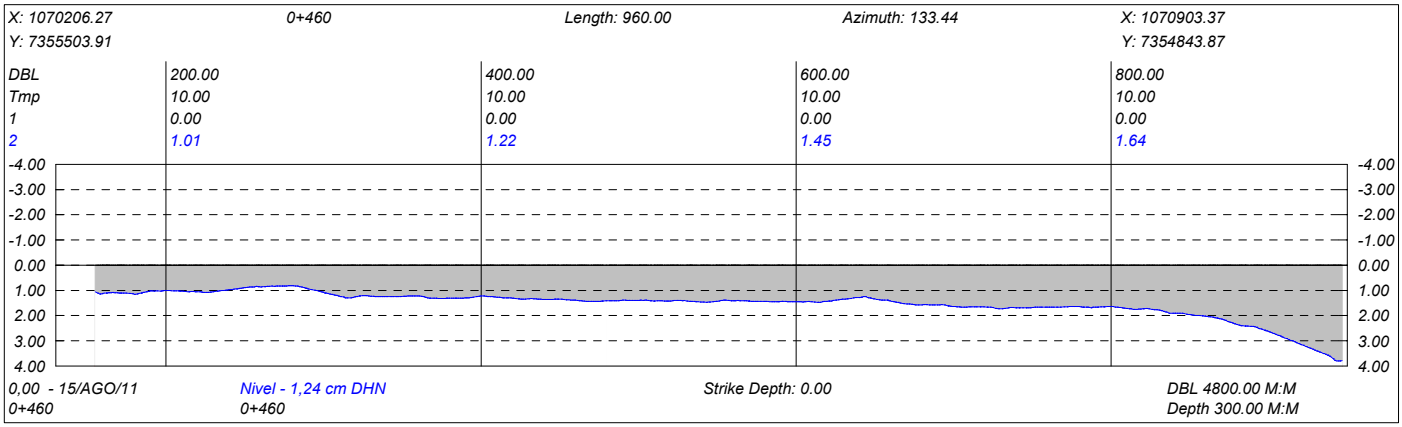
X: 1070206.27
0+460
Length: 960.00
Azimuth: 133.44
X: 1070903.37
Y: 7355503.91
Y: 7354843.87
DBL 200.00 400.00 600.00 800.00
Tmp 10.00 10.00 10.00 10.00
1 0.00 0.00 0.00 0.00
2 1.01 1.22 1.45 1.64
-4.00 -3.00 -2.00 -1.00 0.00 1.00 2.00 3.00 4.00
0,00 - 15/AGO/11
0+460
Nivel - 1,24 cm DHN
0+460
Strike Depth: 0.00
DBL 4800.00 M:M
Depth 300.00 M:M

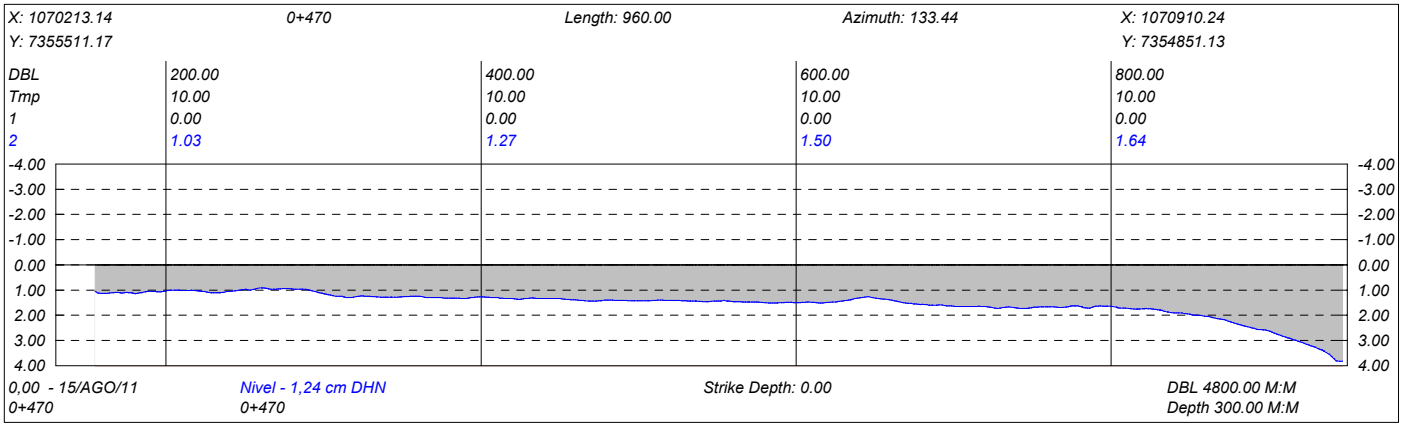
X: 1070213.14
0+470
Length: 960.00
Azimuth: 133.44
X: 1070910.24
Y: 7355511.17
Y: 7354851.13
DBL 200.00 400.00 600.00 800.00
Tmp 10.00 10.00 10.00 10.00
1 0.00 0.00 0.00 0.00
2 1.03 1.27 1.50 1.64
-4.00 -3.00 -2.00 -1.00 0.00 1.00 2.00 3.00 4.00
0,00 - 15/AGO/11
0+470
Nivel - 1,24 cm DHN
0+470
Strike Depth: 0.00
DBL 4800.00 M:M
Depth 300.00 M:M

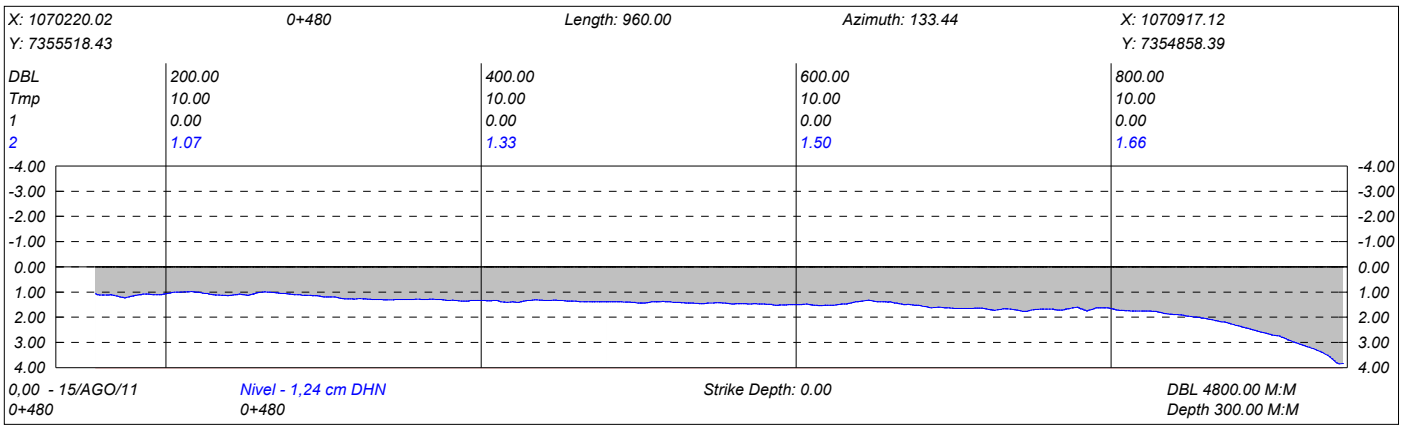
X: 1070220.02
Y: 7355518.43
0+480
Length: 960.00
Azimuth: 133.44
X: 1070917.12
Y: 7354858.39
DBL 200.00 400.00 600.00 800.00
Tmp 10.00 10.00 10.00 10.00
1 0.00 0.00 0.00 0.00
2 1.07 1.33 1.50 1.66
-4.00 -3.00 -2.00 -1.00 0.00 1.00 2.00 3.00 4.00
0,00 - 15/AGO/11
0+480
Nivel - 1,24 cm DHN
0+480
Strike Depth: 0.00
DBL 4800.00 M:M
Depth 300.00 M:M

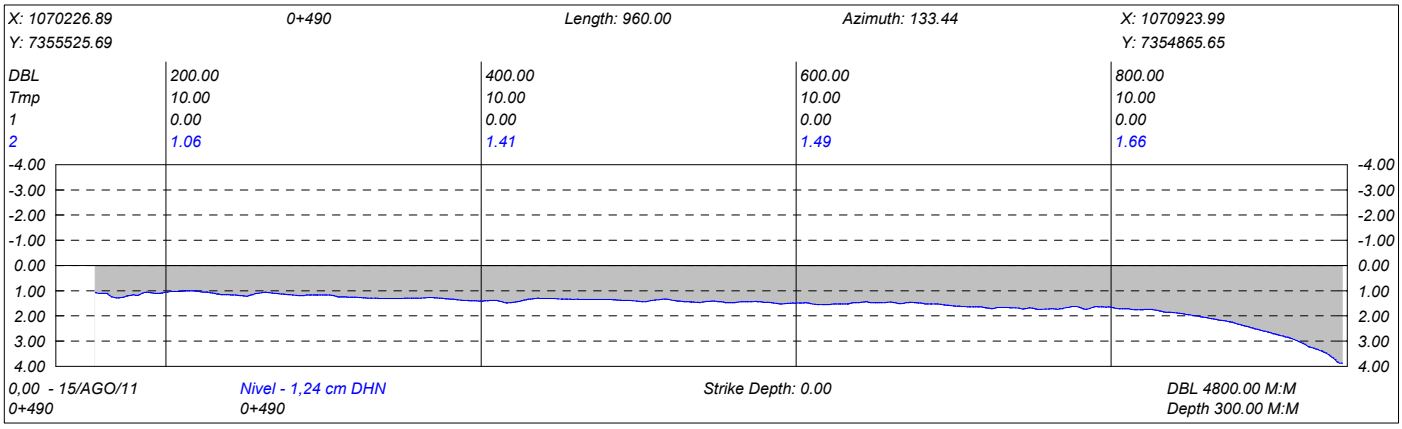
X: 1070226.89
Y: 7355525.69
0+490
Length: 960.00
Azimuth: 133.44
X: 1070923.99
Y: 7354865.65
DBL 200.00 400.00 600.00 800.00
Tmp 10.00 10.00 10.00 10.00
1 0.00 0.00 0.00 0.00
2 1.06 1.41 1.49 1.66
-4.00 -3.00 -2.00 -1.00 0.00 1.00 2.00 3.00 4.00
0,00 - 15/AGO/11
0+490
Nivel - 1,24 cm DHN
0+490
Strike Depth: 0.00
DBL 4800.00 M:M
Depth 300.00 M:M

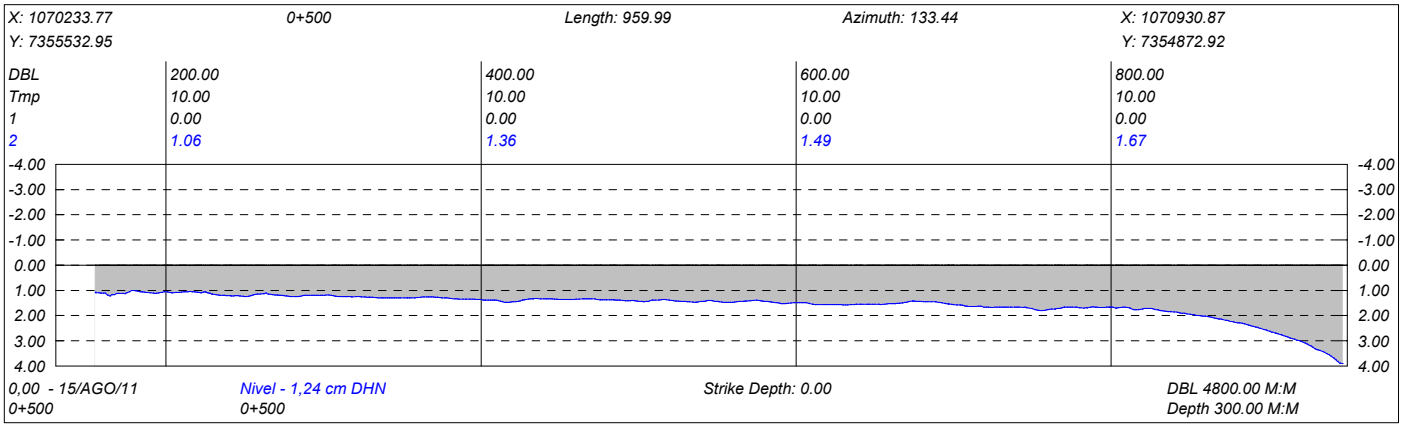
X: 1070233.77
Y: 7355532.95
0+500
Length: 959.99
Azimuth: 133.44
X: 1070930.87
Y: 7354872.92
DBL 200.00 400.00 600.00 800.00
Tmp 10.00 10.00 10.00 10.00
1 0.00 0.00 0.00 0.00
2 1.06 1.36 1.49 1.67
-4.00 -3.00 -2.00 -1.00 0.00 1.00 2.00 3.00 4.00
0,00 - 15/AGO/11
0+500
Nivel - 1,24 cm DHN
0+500
Strike Depth: 0.00
DBL 4800.00 M:M
Depth 300.00 M:M

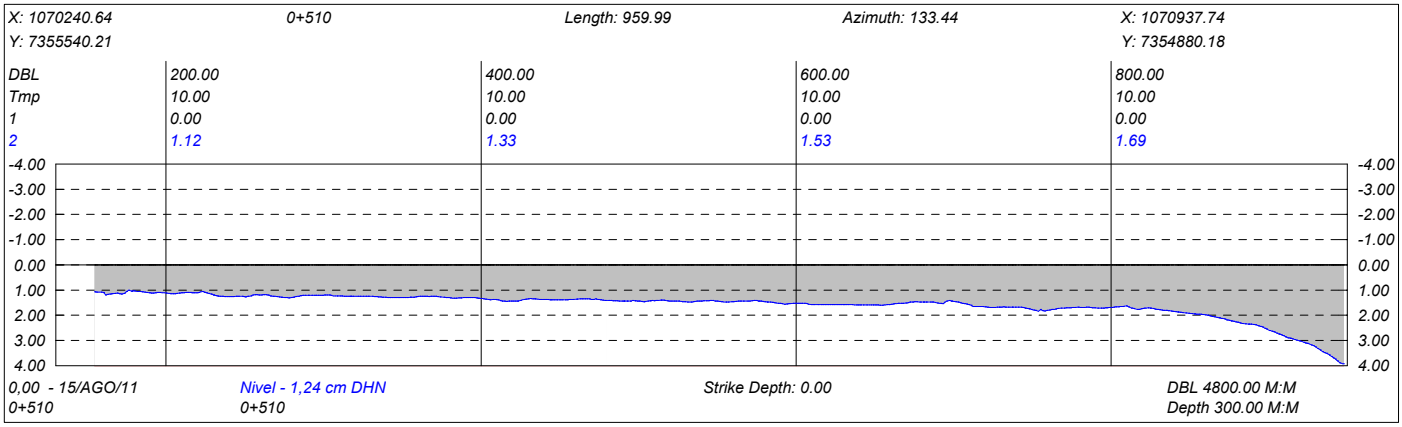
X: 1070240.64
Y: 7355540.21
0+510
Length: 959.99
Azimuth: 133.44
X: 1070937.74
Y: 7354880.18
DBL 200.00 400.00 600.00 800.00
Tmp 10.00 10.00 10.00 10.00
1 0.00 0.00 0.00 0.00
2 1.12 1.33 1.53 1.69
-4.00 -3.00 -2.00 -1.00 0.00 1.00 2.00 3.00 4.00
0,00 - 15/AGO/11
0+510
Nivel - 1,24 cm DHN
0+510
Strike Depth: 0.00
DBL 4800.00 M:M
Depth 300.00 M:M

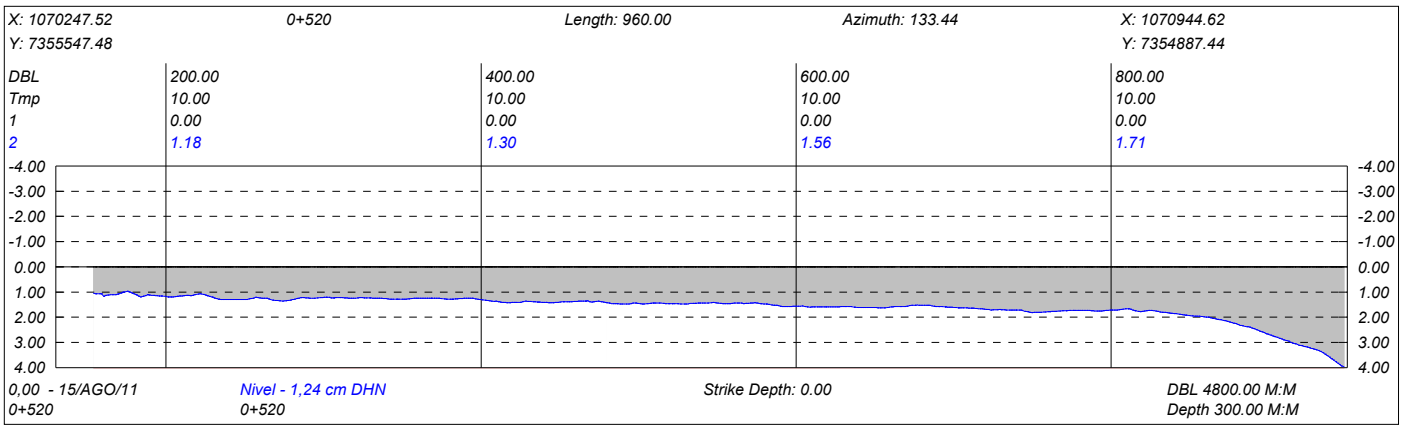
X: 1070247.52
0+520
Length: 960.00
Azimuth: 133.44
X: 1070944.62
Y: 7355547.48
Y: 7354887.44
DBL 200.00 400.00 600.00 800.00
Tmp 10.00 10.00 10.00 10.00
1 0.00 0.00 0.00 0.00
2 1.18 1.30 1.56 1.71
-4.00 -3.00 -2.00 -1.00 0.00 1.00 2.00 3.00 4.00
0,00 - 15/AGO/11
0+520
Nivel - 1,24 cm DHN
0+520
Strike Depth: 0.00
DBL 4800.00 M:M
Depth 300.00 M:M

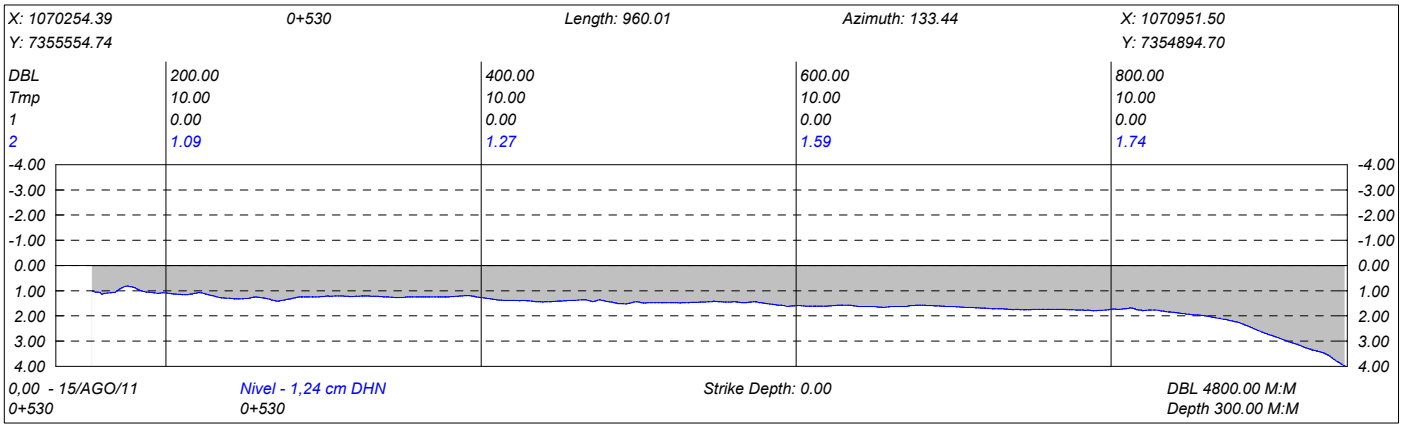
X: 1070254.39
0+530
Length: 960.01
Azimuth: 133.44
X: 1070951.50
Y: 7355554.74
Y: 7354894.70
DBL 200.00 400.00 600.00 800.00
Tmp 10.00 10.00 10.00 10.00
1 0.00 0.00 0.00 0.00
2 1.09 1.27 1.59 1.74
-4.00 -3.00 -2.00 -1.00 0.00 1.00 2.00 3.00 4.00
0,00 - 15/AGO/11
0+530
Nivel - 1,24 cm DHN
0+530
Strike Depth: 0.00
DBL 4800.00 M:M
Depth 300.00 M:M

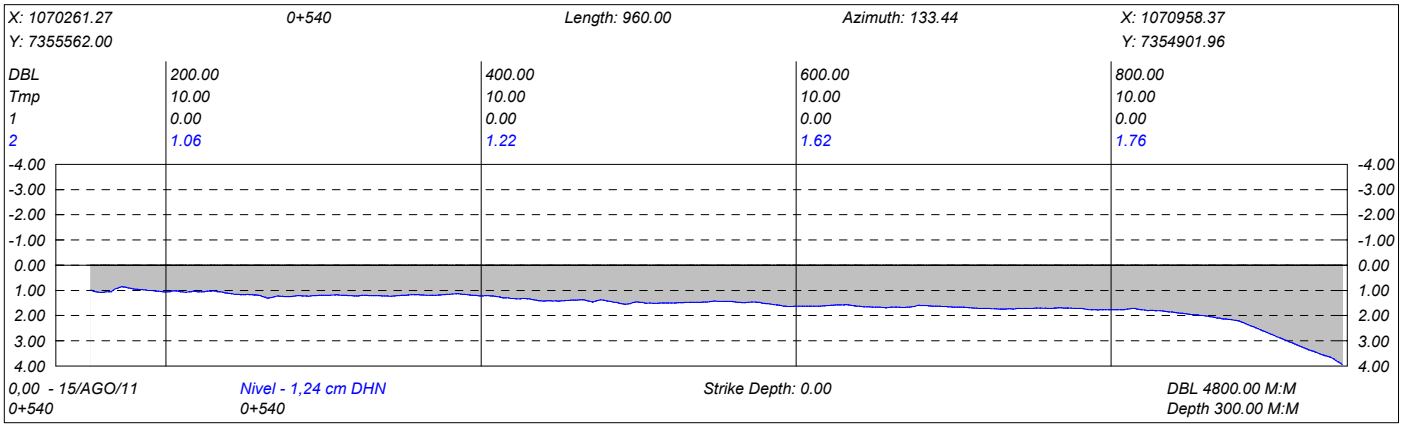
X: 1070261.27
0+540
Length: 960.00
Azimuth: 133.44
X: 1070958.37
Y: 7355562.00
Y: 7354901.96
DBL 200.00 400.00 600.00 800.00
Tmp 10.00 10.00 10.00 10.00
1 0.00 0.00 0.00 0.00
2 1.06 1.22 1.62 1.76
-4.00 -3.00 -2.00 -1.00 0.00 1.00 2.00 3.00 4.00
0,00 - 15/AGO/11
0+540
Nivel - 1,24 cm DHN
0+540
Strike Depth: 0.00
DBL 4800.00 M:M
Depth 300.00 M:M

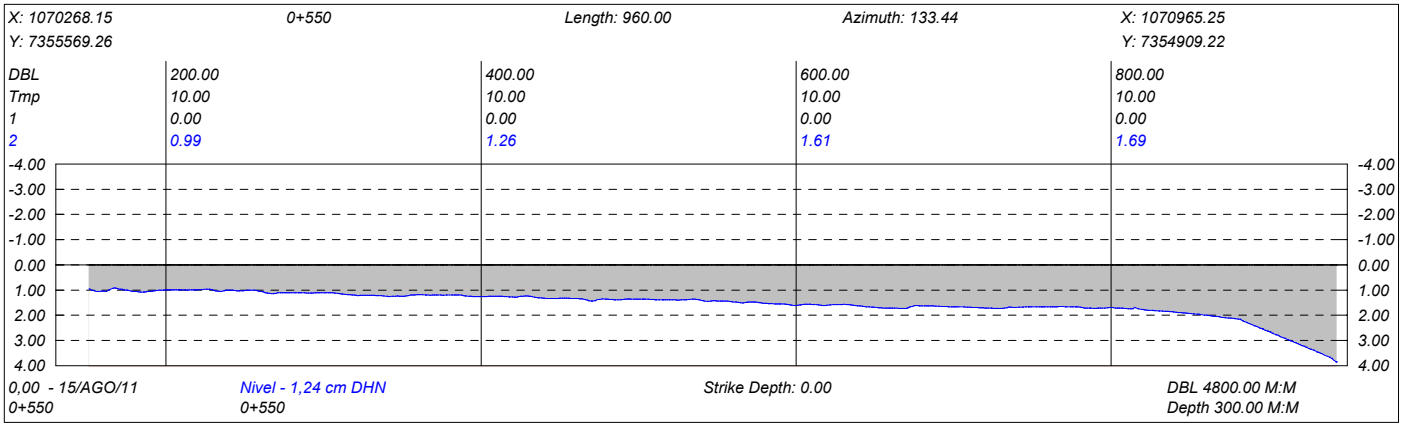
X: 1070268.15
0+550
Length: 960.00
Azimuth: 133.44
X: 1070965.25
Y: 7355569.26
Y: 7354909.22
DBL 200.00 400.00 600.00 800.00
Tmp 10.00 10.00 10.00 10.00
1 0.00 0.00 0.00 0.00
2 0.99 1.26 1.61 1.69
-4.00 -3.00 -2.00 -1.00 0.00 1.00 2.00 3.00 4.00
0,00 - 15/AGO/11
0+550
Nivel - 1,24 cm DHN
0+550
Strike Depth: 0.00
DBL 4800.00 M:M
Depth 300.00 M:M

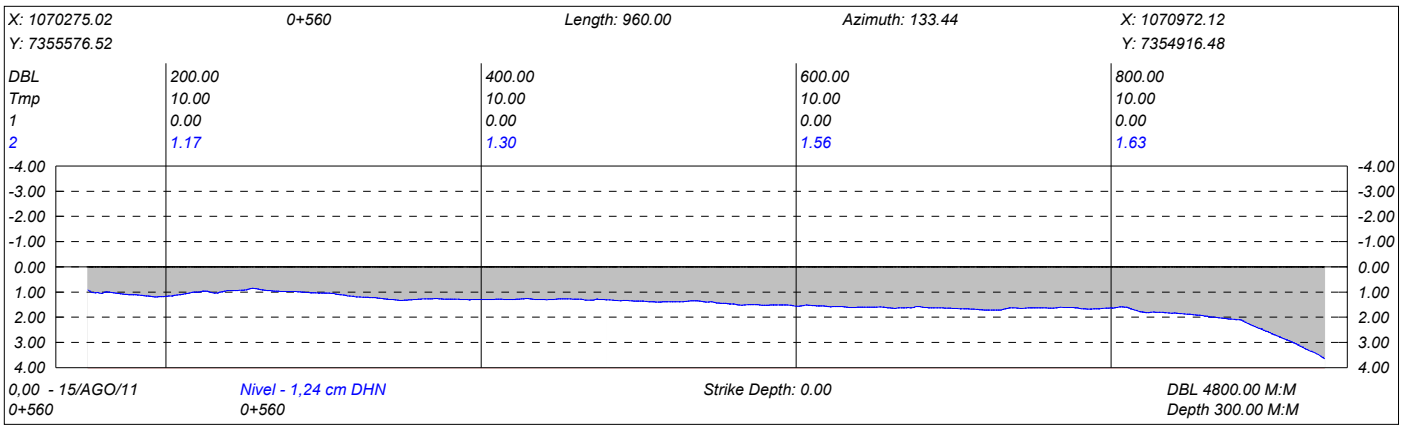
X: 1070275.02
0+560
Length: 960.00
Azimuth: 133.44
X: 1070972.12
Y: 7355576.52
Y: 7354916.48
DBL 200.00 400.00 600.00 800.00
Tmp 10.00 10.00 10.00 10.00
1 0.00 0.00 0.00 0.00
2 1.17 1.30 1.56 1.63
-4.00 -3.00 -2.00 -1.00 0.00 1.00 2.00 3.00 4.00
0,00 - 15/AGO/11
0+560
Nivel - 1,24 cm DHN
0+560
Strike Depth: 0.00
DBL 4800.00 M:M
Depth 300.00 M:M

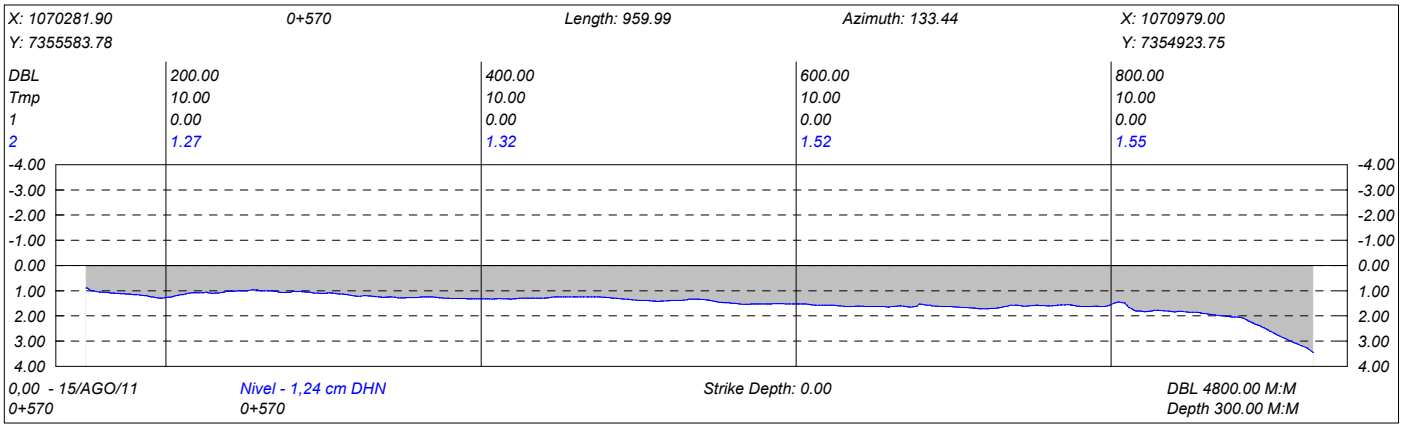
X: 1070281.90
0+570
Length: 959.99
Azimuth: 133.44
X: 1070979.00
Y: 7355583.78
Y: 7354923.75
DBL 200.00 400.00 600.00 800.00
Tmp 10.00 10.00 10.00 10.00
1 0.00 0.00 0.00 0.00
2 1.27 1.32 1.52 1.55
-4.00 -3.00 -2.00 -1.00 0.00 1.00 2.00 3.00 4.00
0,00 - 15/AGO/11
0+570
Nivel - 1,24 cm DHN
0+570
Strike Depth: 0.00
DBL 4800.00 M:M
Depth 300.00 M:M

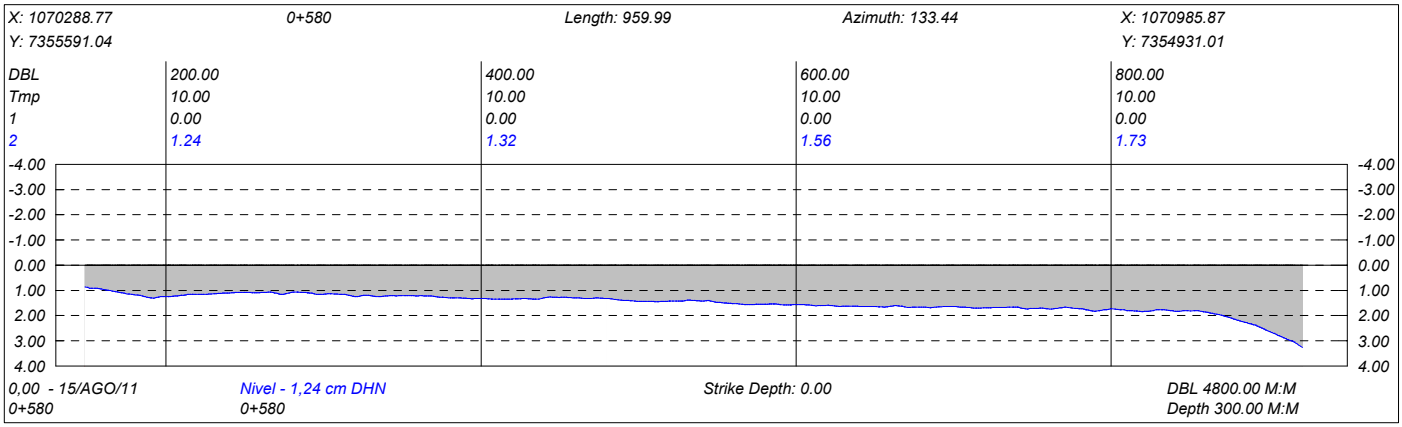
X: 1070288.77
0+580
Length: 959.99
Azimuth: 133.44
X: 1070985.87
Y: 7355591.04
Y: 7354931.01
DBL 200.00 400.00 600.00 800.00
Tmp 10.00 10.00 10.00 10.00
1 0.00 0.00 0.00 0.00
2 1.24 1.32 1.56 1.73
-4.00 -3.00 -2.00 -1.00 0.00 1.00 2.00 3.00 4.00
0,00 - 15/AGO/11
0+580
Nivel - 1,24 cm DHN
0+580
Strike Depth: 0.00
DBL 4800.00 M:M
Depth 300.00 M:M

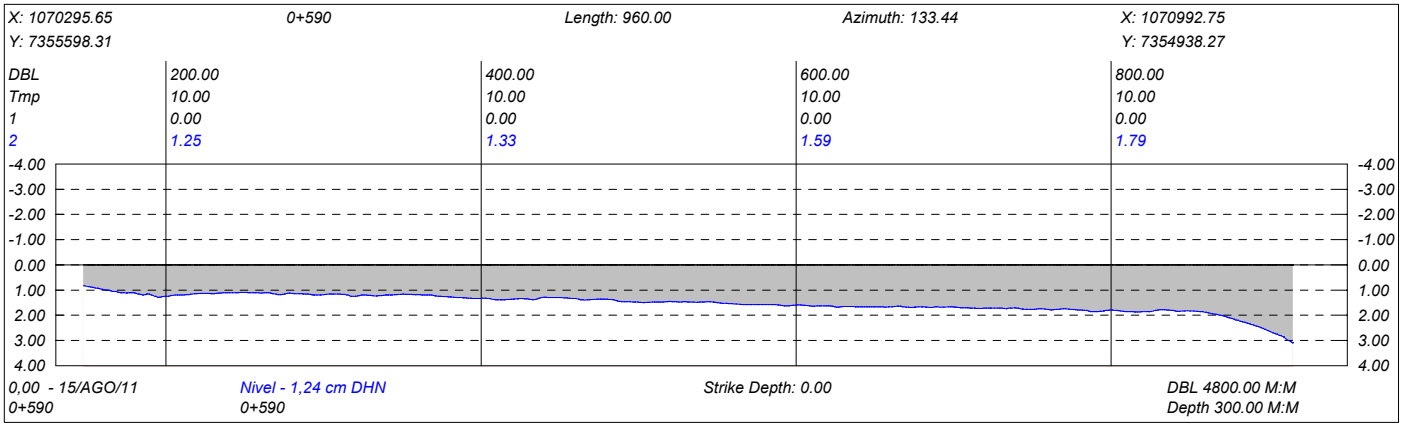
X: 1070295.65
0+590
Length: 960.00
Azimuth: 133.44
X: 1070992.75
Y: 7355598.31
Y: 7354938.27
DBL 200.00 400.00 600.00 800.00
Tmp 10.00 10.00 10.00 10.00
1 0.00 0.00 0.00 0.00
2 1.25 1.33 1.59 1.79
-4.00 -3.00 -2.00 -1.00 0.00 1.00 2.00 3.00 4.00
0,00 - 15/AGO/11
0+590
Nivel - 1,24 cm DHN
0+590
Strike Depth: 0.00
DBL 4800.00 M:M
Depth 300.00 M:M

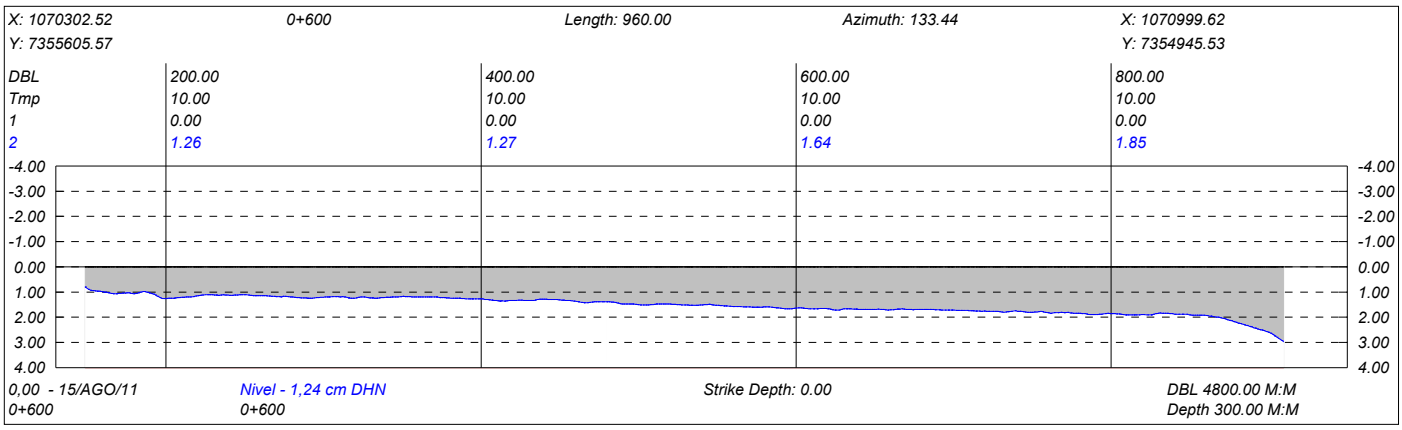
X: 1070302.52
0+600
Length: 960.00
Azimuth: 133.44
X: 1070999.62
Y: 7355605.57
Y: 7354945.53
DBL 200.00 400.00 600.00 800.00
Tmp 10.00 10.00 10.00 10.00
1 0.00 0.00 0.00 0.00
2 1.26 1.27 1.64 1.85
-4.00 -3.00 -2.00 -1.00 0.00 1.00 2.00 3.00 4.00
0,00 - 15/AGO/11
0+600
Nivel - 1,24 cm DHN
0+600
Strike Depth: 0.00
DBL 4800.00 M:M
Depth 300.00 M:M

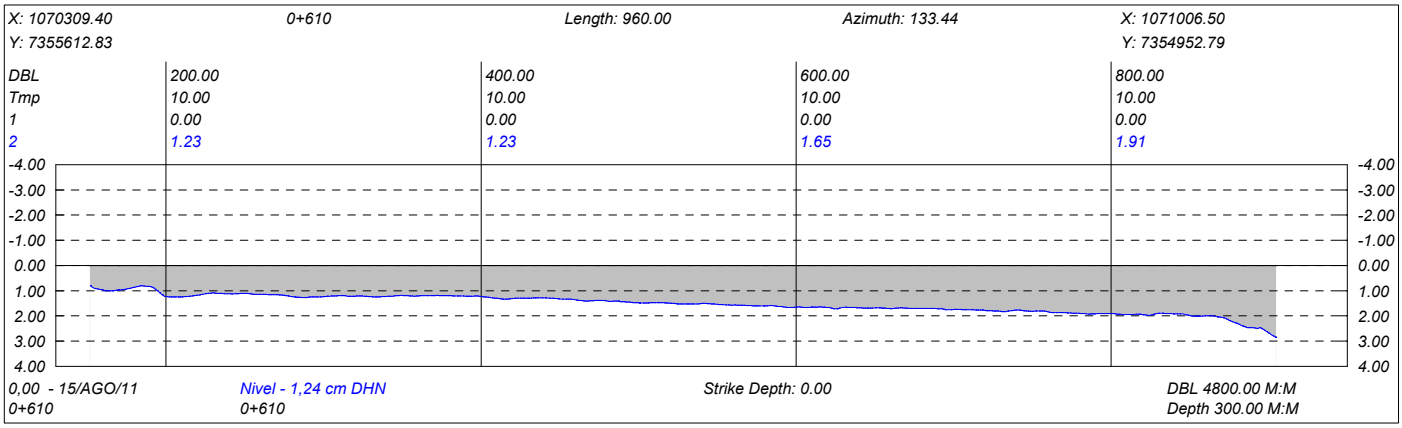
X: 1070309.40
0+610
Length: 960.00
Azimuth: 133.44
X: 1071006.50
Y: 7355612.83
Y: 7354952.79
DBL 200.00 400.00 600.00 800.00
Tmp 10.00 10.00 10.00 10.00
1 0.00 0.00 0.00 0.00
2 1.23 1.23 1.65 1.91
-4.00 -3.00 -2.00 -1.00 0.00 1.00 2.00 3.00 4.00
0,00 - 15/AGO/11
0+610
Nivel - 1,24 cm DHN
0+610
Strike Depth: 0.00
DBL 4800.00 M:M
Depth 300.00 M:M

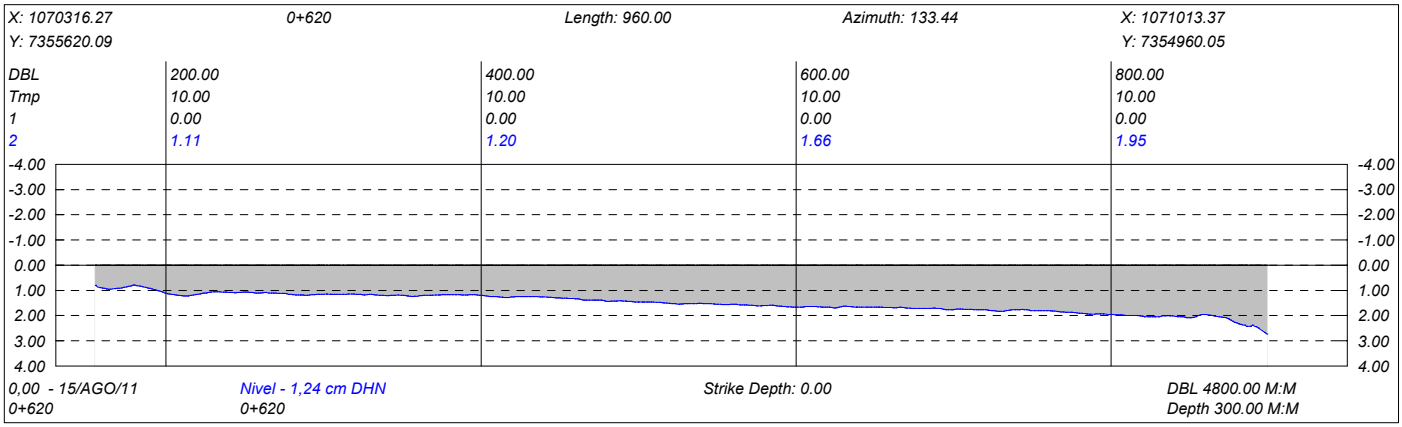
X: 1070316.27
0+620
Length: 960.00
Azimuth: 133.44
X: 1071013.37
Y: 7355620.09
Y: 7354960.05
DBL 200.00 400.00 600.00 800.00
Tmp 10.00 10.00 10.00 10.00
1 0.00 0.00 0.00 0.00
2 1.11 1.20 1.66 1.95
-4.00 -3.00 -2.00 -1.00 0.00 1.00 2.00 3.00 4.00
0,00 - 15/AGO/11
0+620
Nivel - 1,24 cm DHN
0+620
Strike Depth: 0.00
DBL 4800.00 M:M
Depth 300.00 M:M

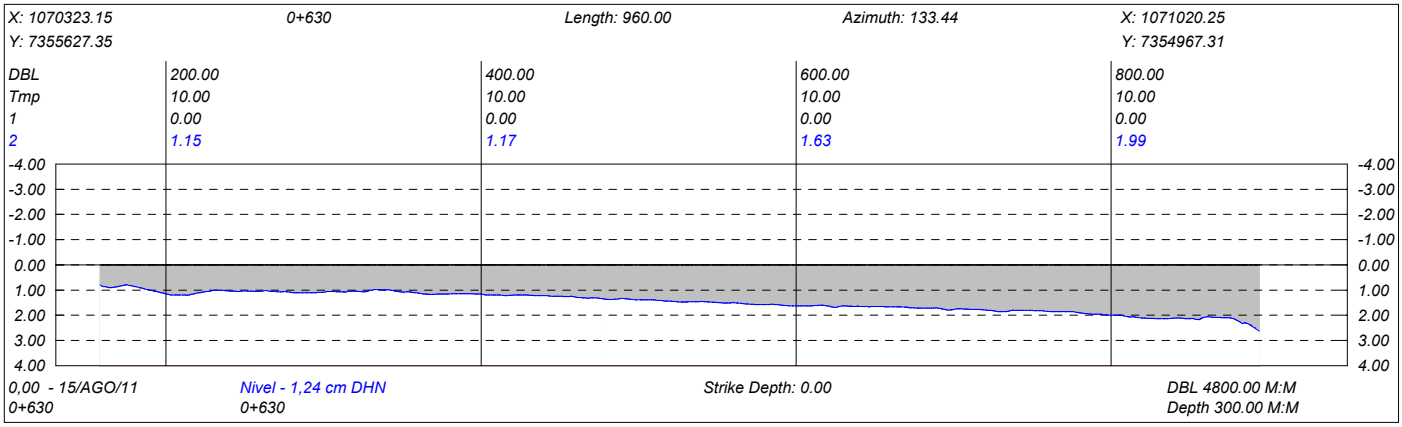
X: 1070323.15
0+630
Length: 960.00
Azimuth: 133.44
X: 1071020.25
Y: 7355627.35
Y: 7354967.31
DBL 200.00 400.00 600.00 800.00
Tmp 10.00 10.00 10.00 10.00
1 0.00 0.00 0.00 0.00
2 1.15 1.17 1.63 1.99
-4.00 -3.00 -2.00 -1.00 0.00 1.00 2.00 3.00 4.00
0,00 - 15/AGO/11
0+630
Nivel - 1,24 cm DHN
0+630
Strike Depth: 0.00
DBL 4800.00 M:M
Depth 300.00 M:M

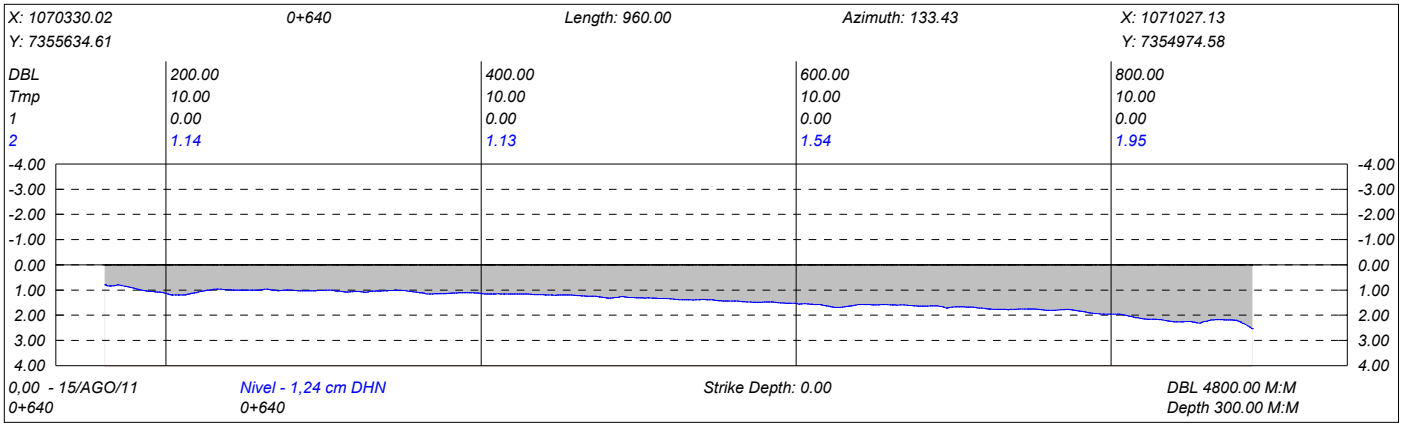
X: 1070330.02
0+640
Length: 960.00
Azimuth: 133.43
X: 1071027.13
Y: 7355634.61
Y: 7354974.58
DBL 200.00 400.00 600.00 800.00
Tmp 10.00 10.00 10.00 10.00
1 0.00 0.00 0.00 0.00
2 1.14 1.13 1.54 1.95
-4.00 -3.00 -2.00 -1.00 0.00 1.00 2.00 3.00 4.00
0,00 - 15/AGO/11
0+640
Nivel - 1,24 cm DHN
0+640
Strike Depth: 0.00
DBL 4800.00 M:M
Depth 300.00 M:M

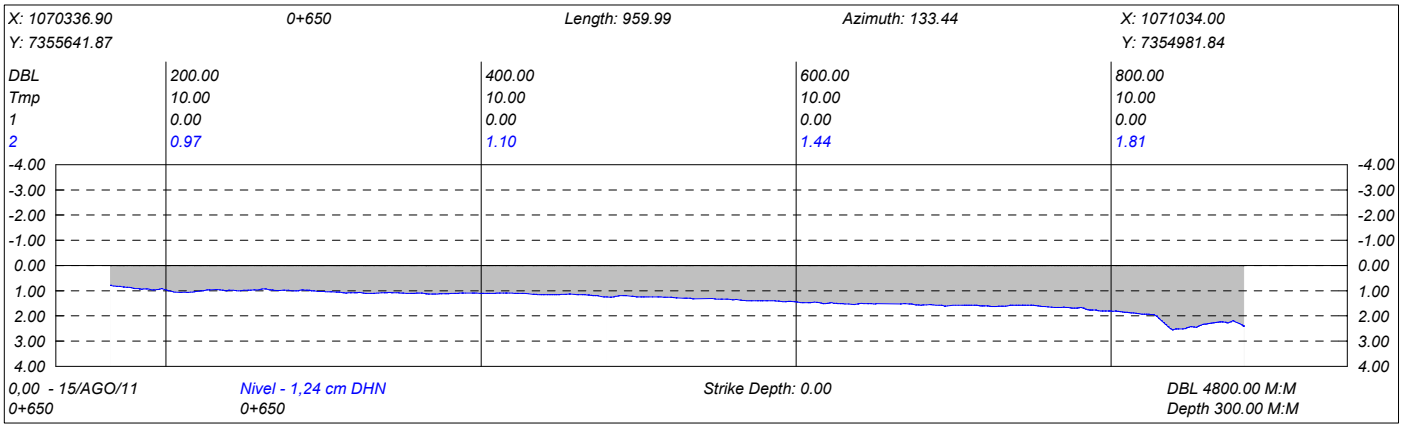
X: 1070336.90
0+650
Length: 959.99
Azimuth: 133.44
X: 1071034.00
Y: 7355641.87
Y: 7354981.84
DBL 200.00 400.00 600.00 800.00
Tmp 10.00 10.00 10.00 10.00
1 0.00 0.00 0.00 0.00
2 0.97 1.10 1.44 1.81
-4.00 -3.00 -2.00 -1.00 0.00 1.00 2.00 3.00 4.00
0,00 - 15/AGO/11
0+650
Nivel - 1,24 cm DHN
0+650
Strike Depth: 0.00
DBL 4800.00 M:M
Depth 300.00 M:M

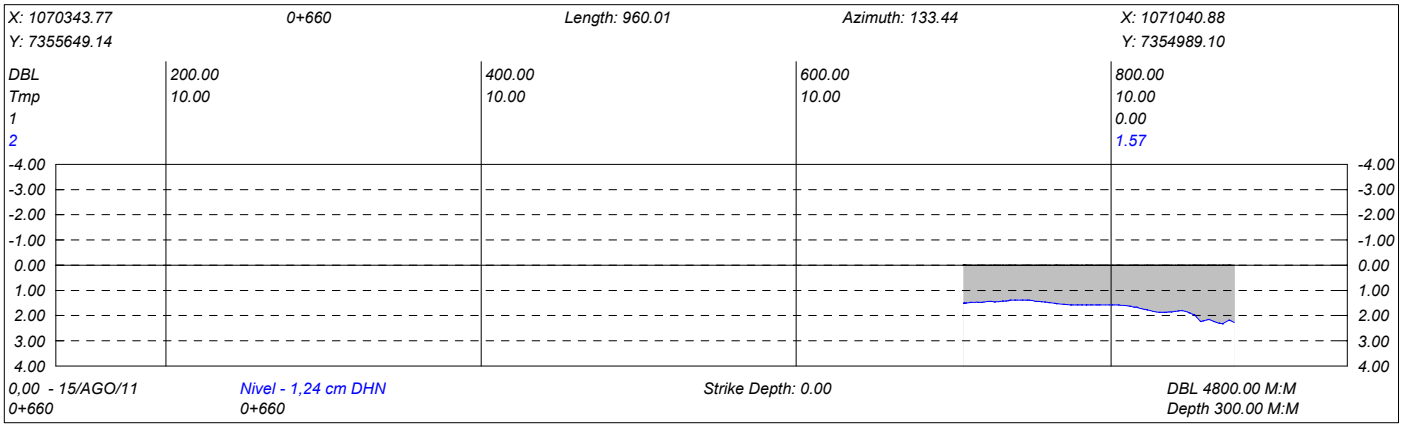
X: 1070343.77
0+660
Length: 960.01
Azimuth: 133.44
X: 1071040.88
Y: 7355649.14
Y: 7354989.10
DBL 200.00 400.00 600.00 800.00
Tmp 10.00 10.00 10.00 10.00
1 0.00
2 1.57
-4.00 -3.00 -2.00 -1.00 0.00 1.00 2.00 3.00 4.00
0,00 - 15/AGO/11
0+660
Nivel - 1,24 cm DHN
0+660
Strike Depth: 0.00
DBL 4800.00 M:M
Depth 300.00 M:M