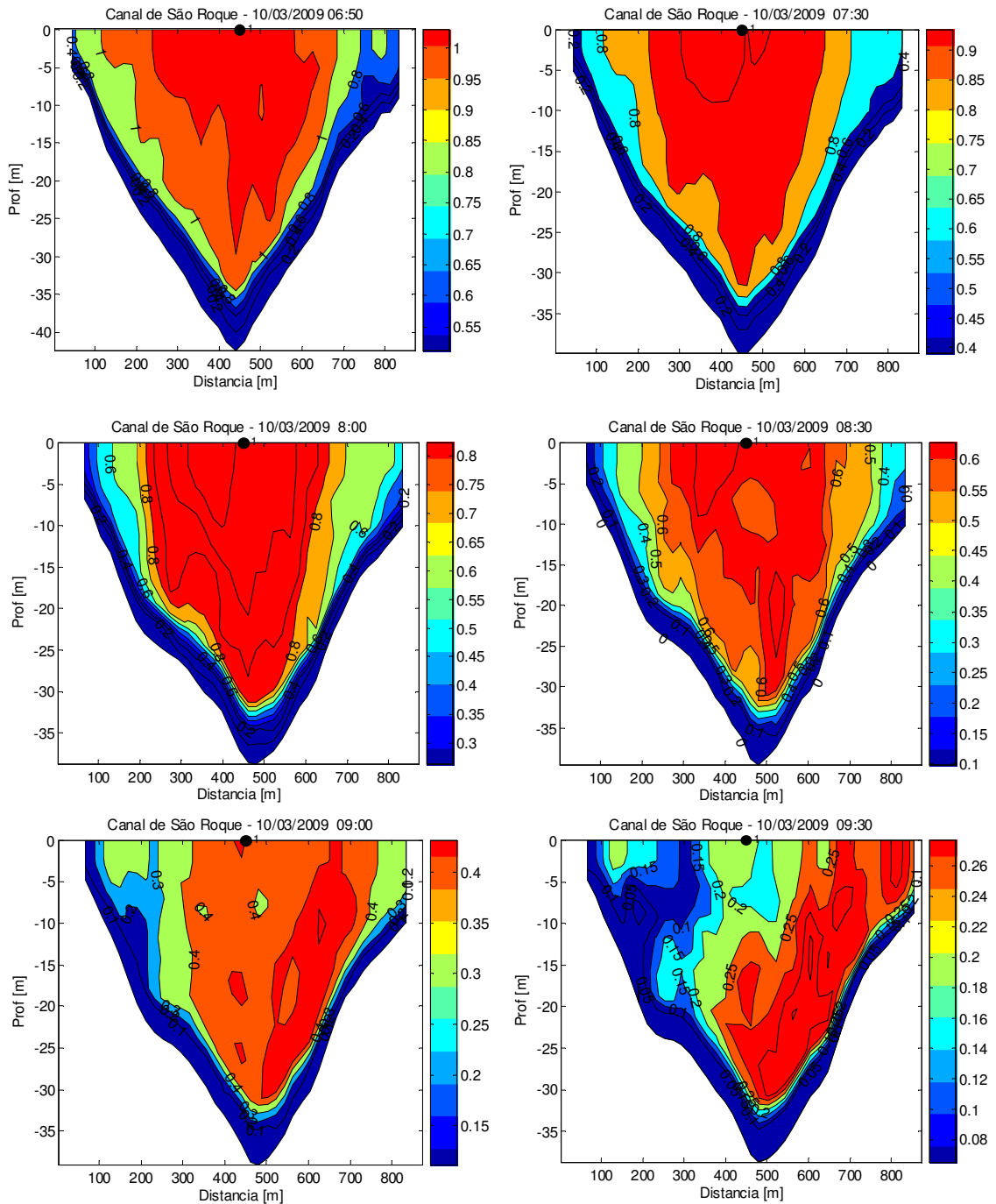
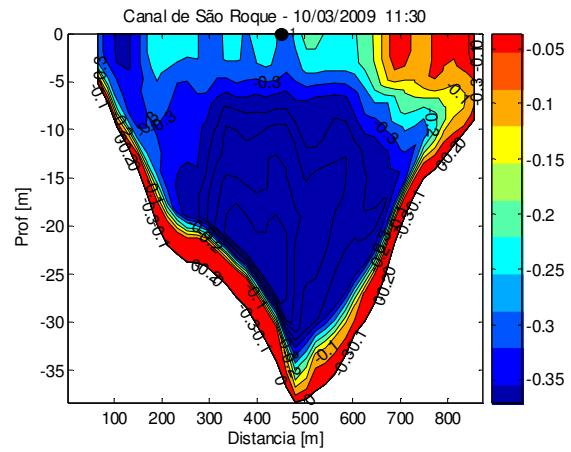
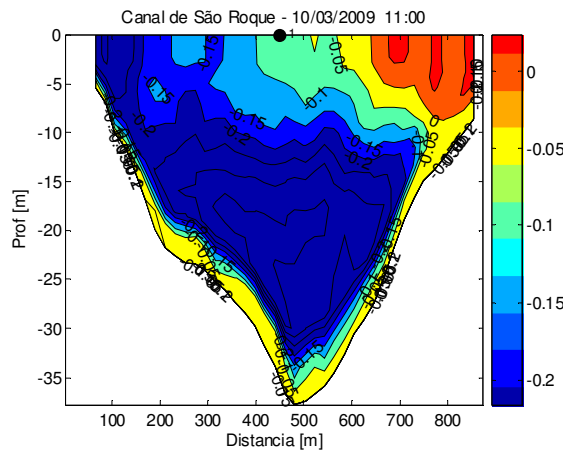
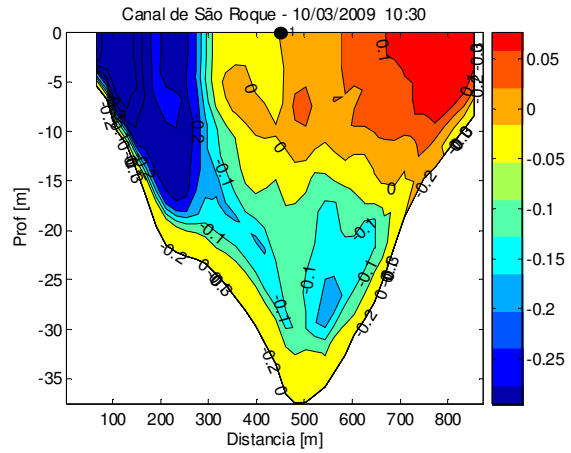
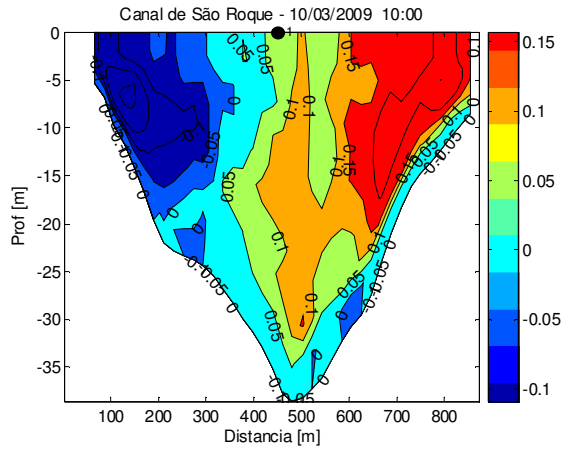
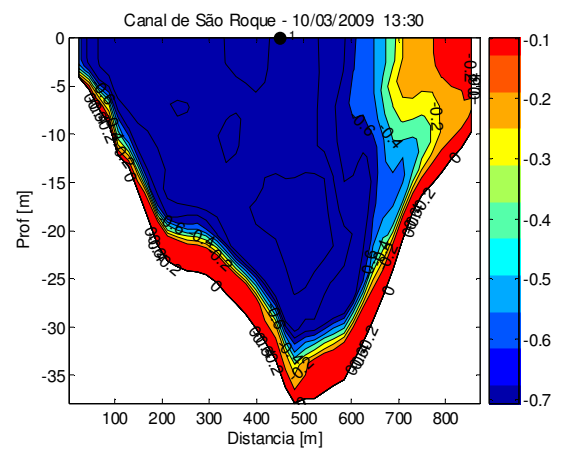
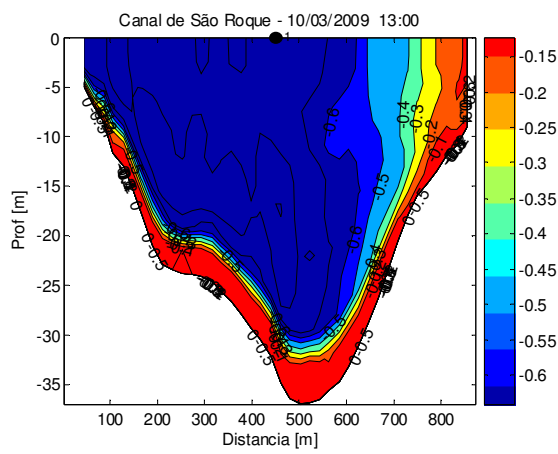
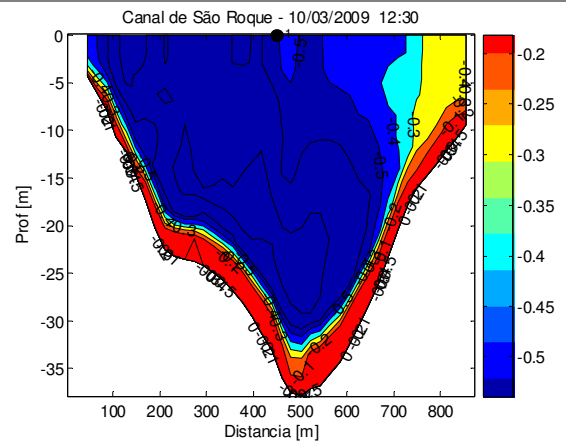
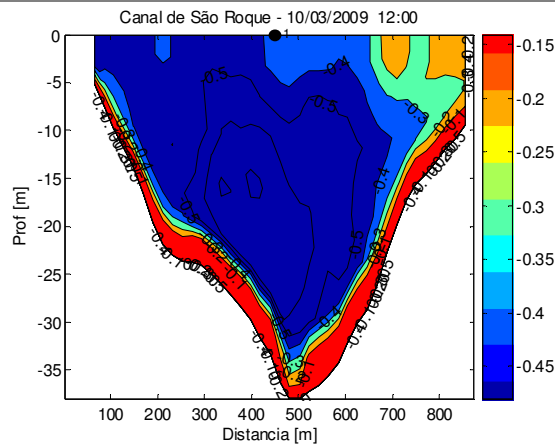


### ANEXO 5.1-9 Campos de velocidade da água no canal de São Roque

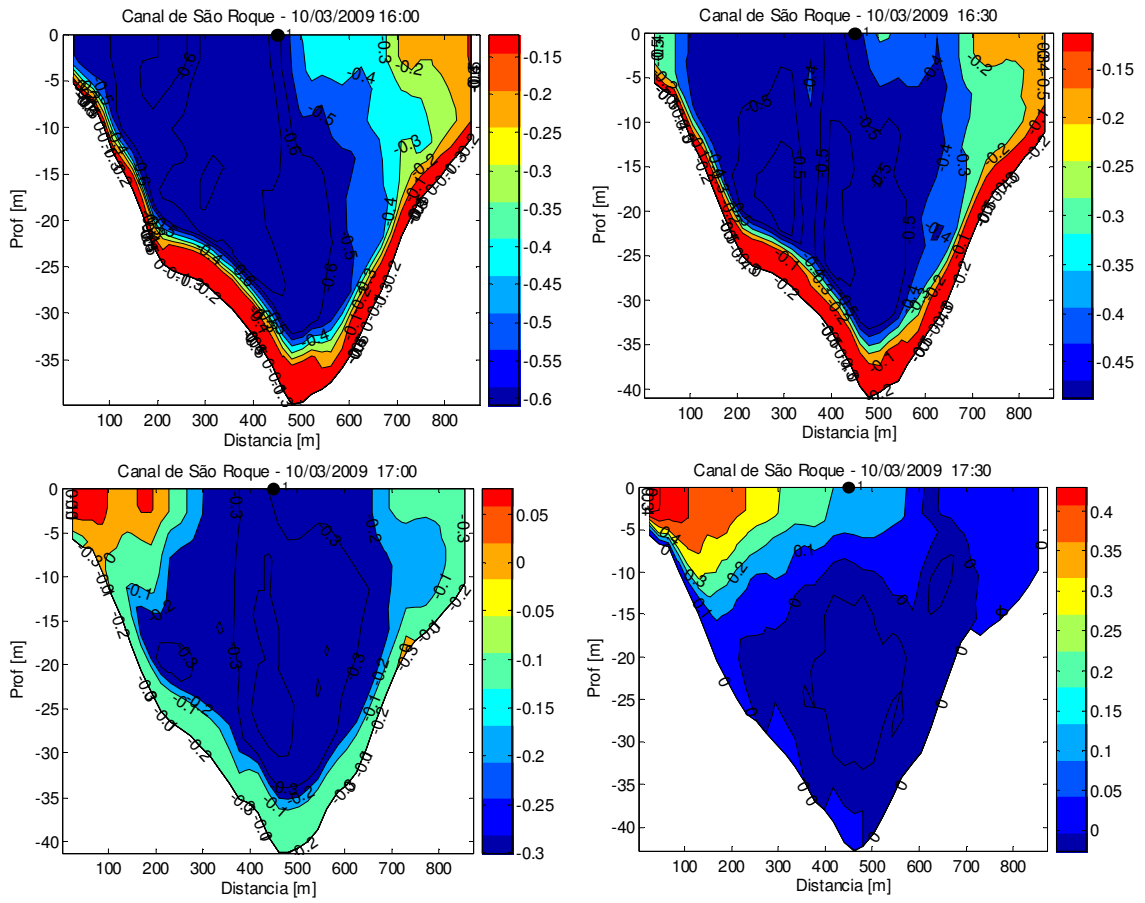
Campo de velocidades no transecto - 10/03/2009. Margem esquerda corresponde à extremidade NE do transecto.

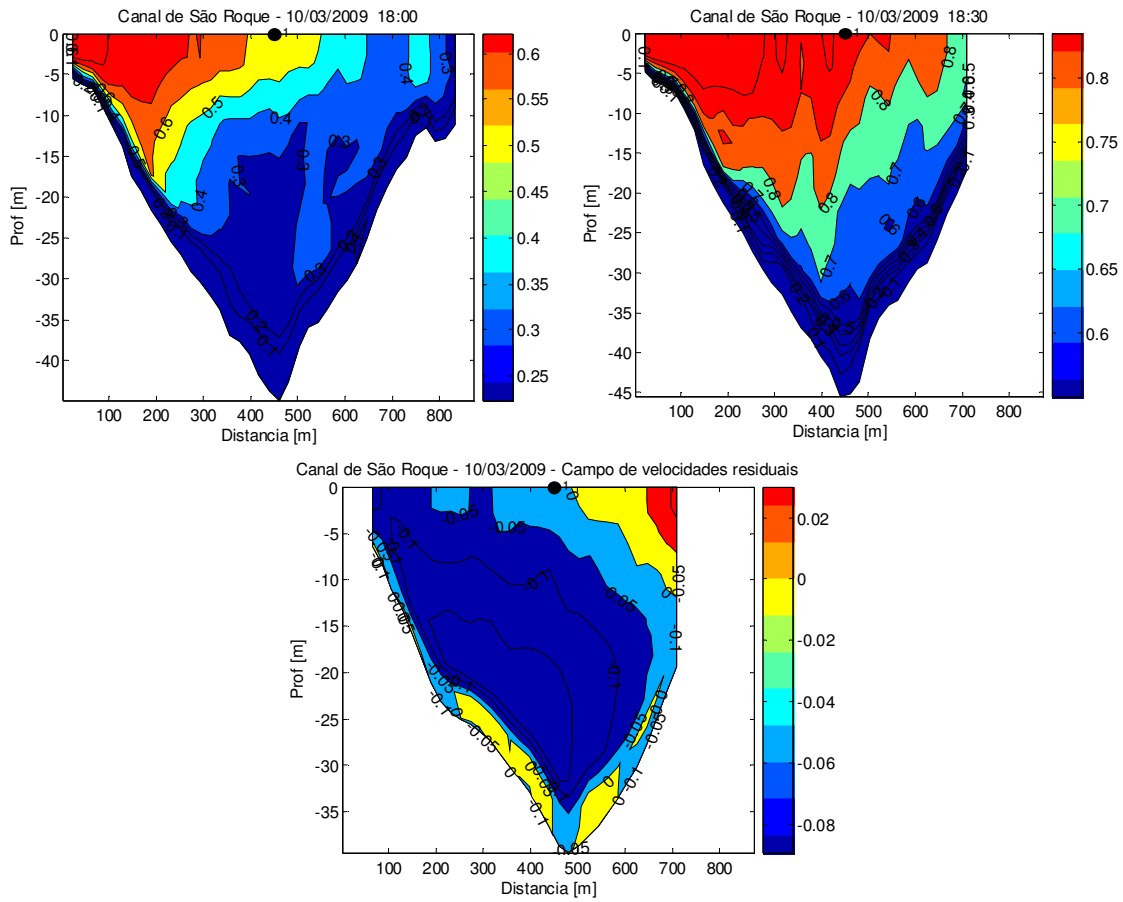




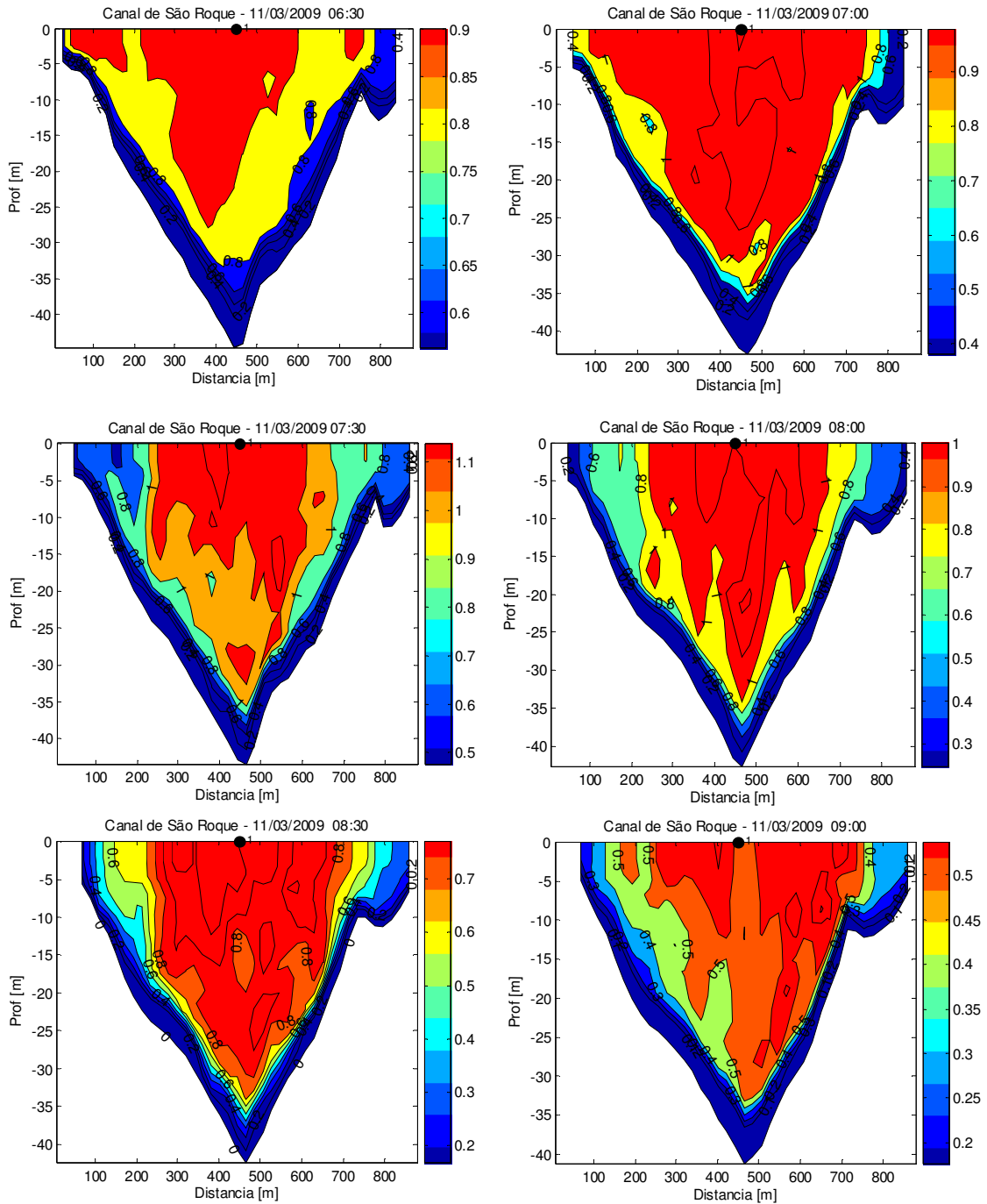


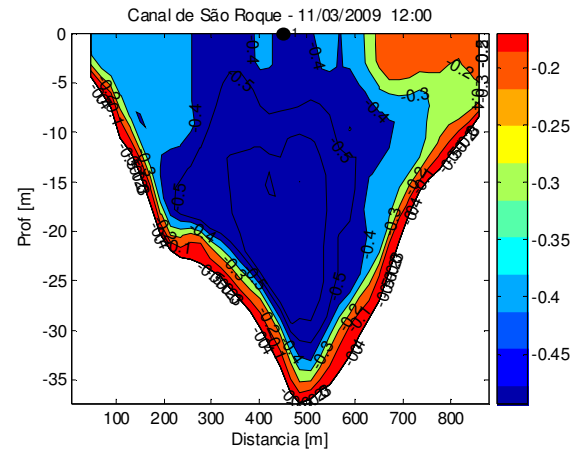
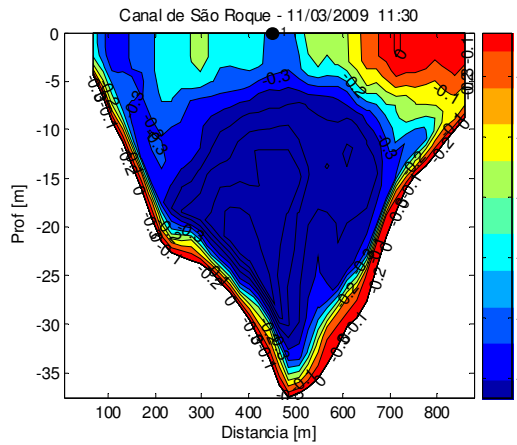
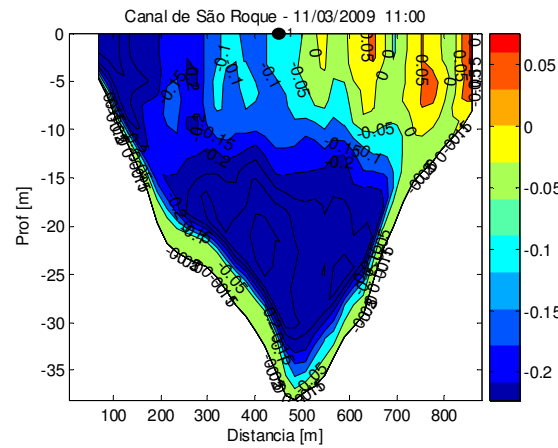
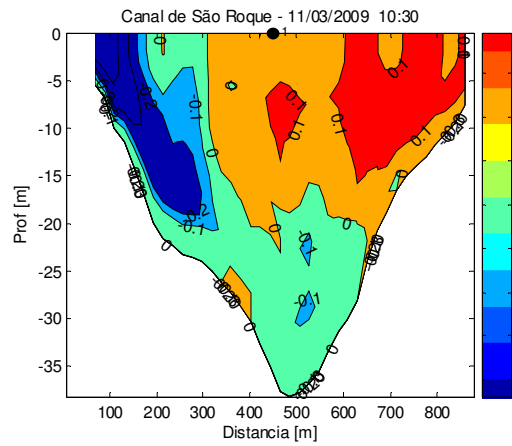
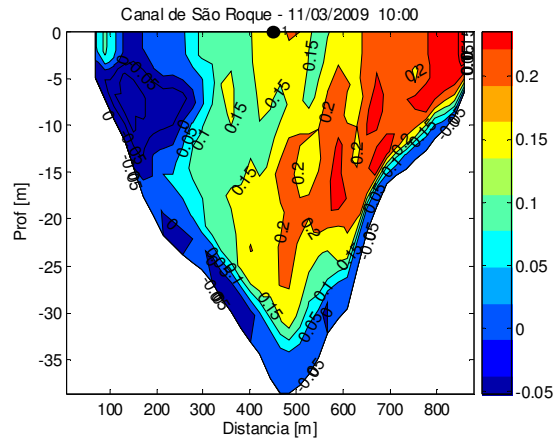
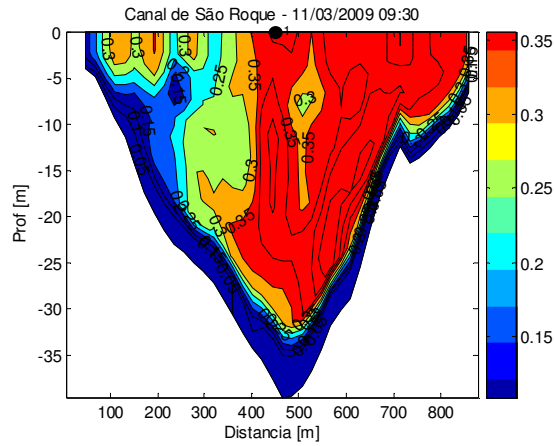




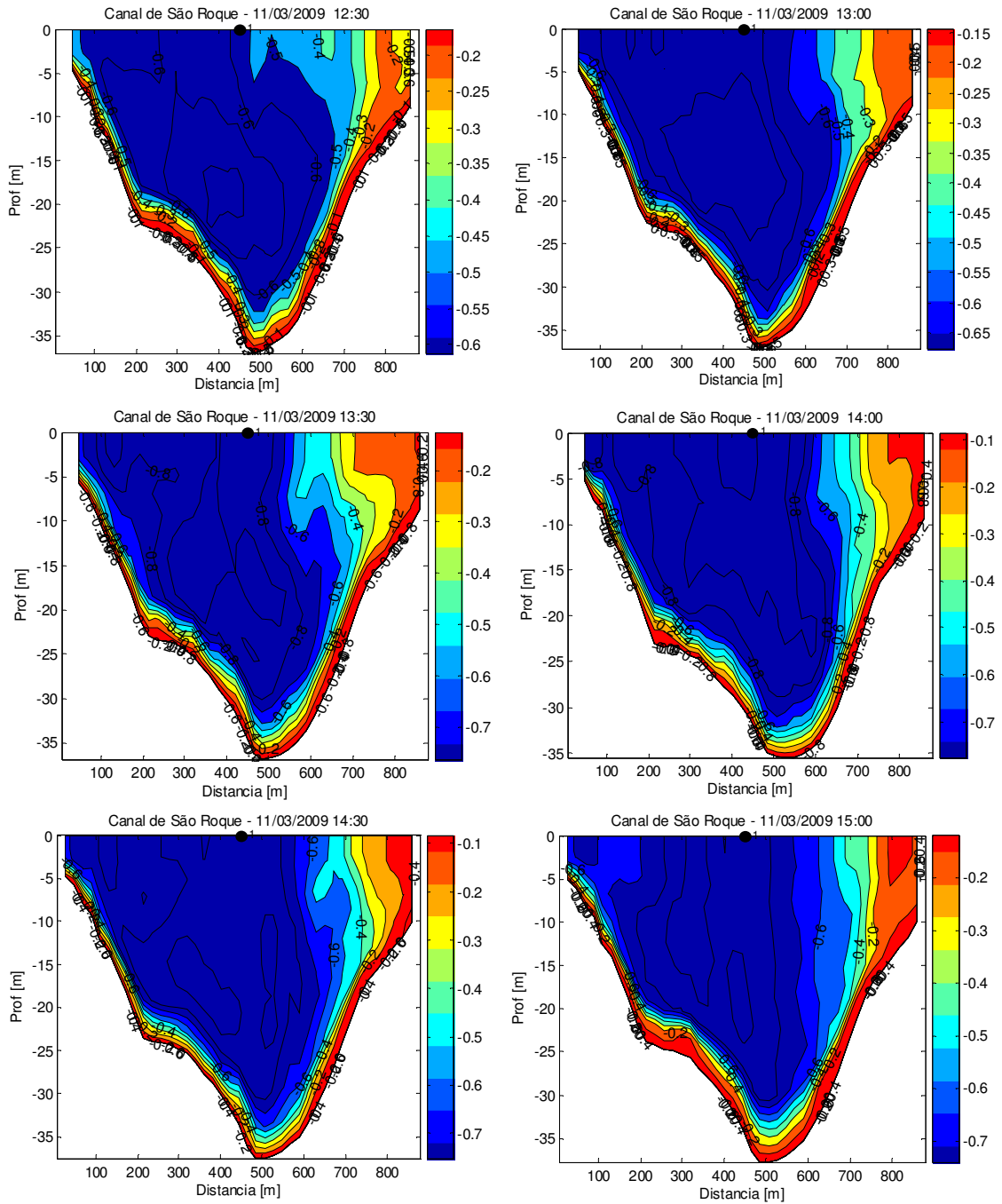


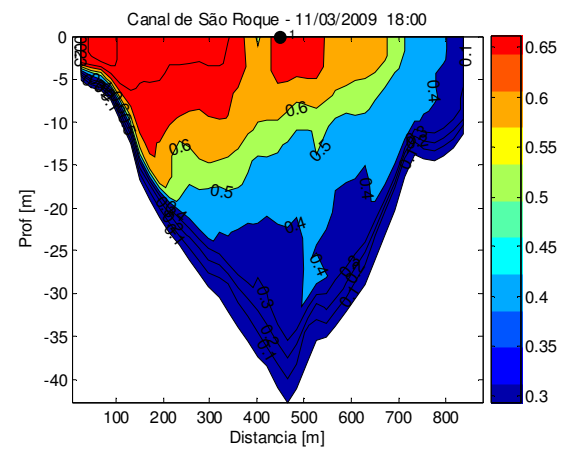
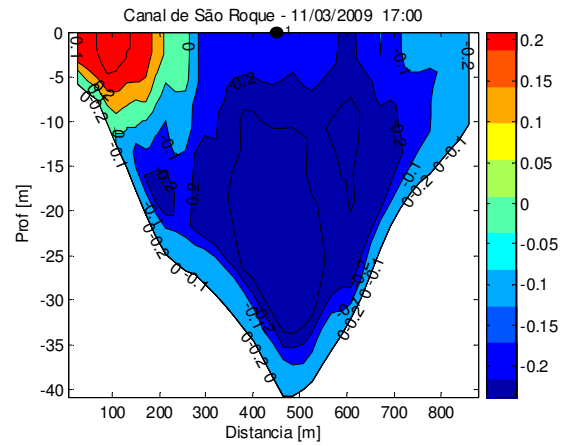
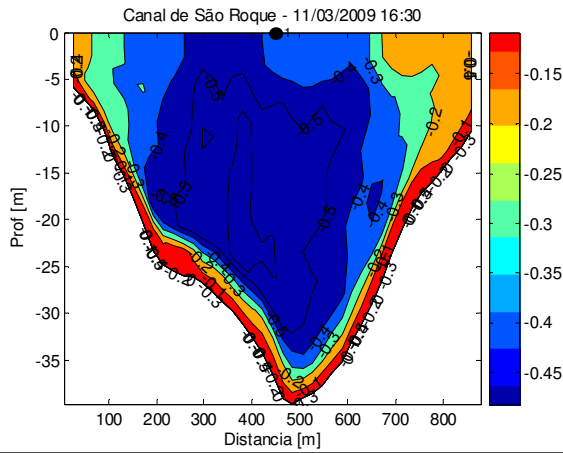
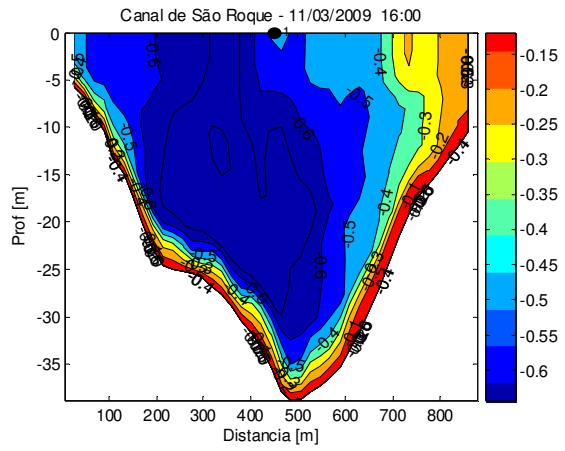
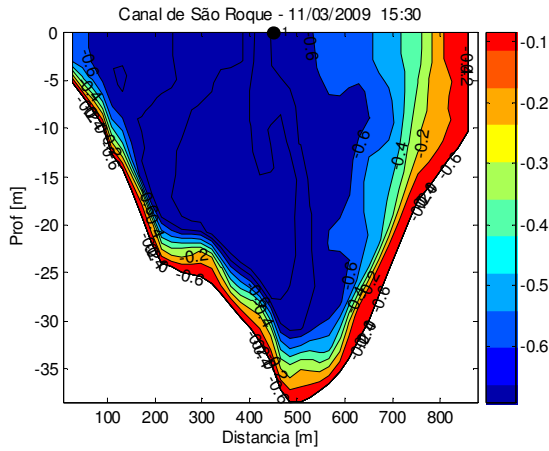
**Campo de velocidades no transecto - 11/03/2009. Margem esquerda corresponde à  
extremidade NE do transecto.**

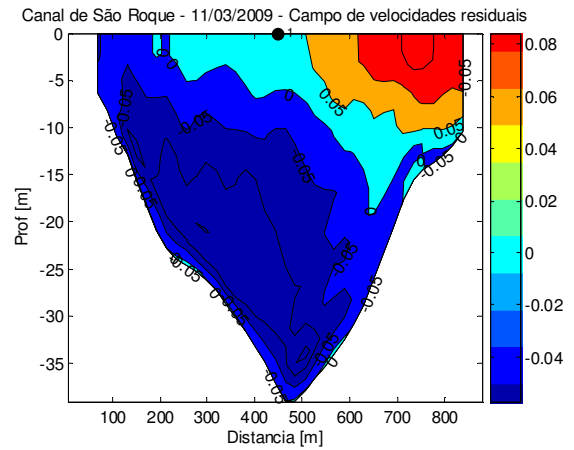
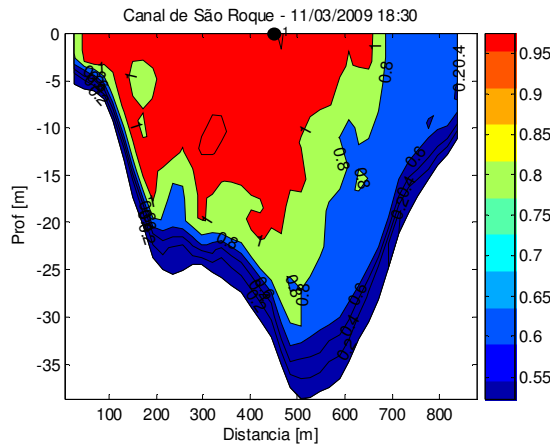












**Campo de velocidades no transecto - 05/10/2009. Margem esquerda corresponde à  
extremidade NE do transecto.**

