





 SAD_1969_UTM_Zone_21S
 Projection: Transverse_Mercator
 False_Easting: 500000,000000
 False_Northing: 10000000,000000
 Central_Meridian: -57,000000
 Scale_Factor: 0,999600
 Latitude_Of_Origin: 0,000000
 Linear Unit: Meter
 GCS_South_American_1969
 Datum: D_South_American_1969

Legenda

-  Buffer Aerogeradores 61m
-  Subestação
-  Buffer propriedade 300m
-  Divisa com Uruguai
-  AID

RELATÓRIO AMBIENTAL SIMPLIFICADO - RAS
CGE FRONTEIRA SUL, MÓDULOS I, II E III.

CARTA IMAGEM

1:50,000

