













 SAD_1969_UTM_Zone_21S
 Projection: Transverse_Mercator
 False_Easting: 500000,000000
 False_Northing: 10000000,000000
 Central_Meridian: -57,000000
 Scale_Factor: 0,999600
 Latitude_Of_Origin: 0,000000
 Linear Unit: Meter
 GCS_South_American_1969
 Datum: D_South_American_1969

Legenda

- | | | | | | | | |
|---|----------------------------|---|--------------------------|---|-------------------------------------|---|-------|
|  | Aerogeradores - Módulo I |  | AID - Módulo I, II e III |  | Divisa com Uruguai |  | Campo |
|  | Aerogeradores - Módulo II |  | Propriedade |  | Rede Coletora - Módulos I, II e III |  | Mata |
|  | Aerogeradores - Módulo III |  | Subestação |  | Cursos d'água |  | All |
| | |  | Açudes | | | | |

RELATÓRIO AMBIENTAL SIMPLIFICADO - RAS
CGE FRONTEIRA SUL, MÓDULOS I, II E III.

CARTA IMAGEM

1:25,000

