

SACO DE PIRAQUARA DE FORA

ÁREA 1


LEVANTAMENTO DE 2002

MAPA DE RELÊVO SOMBREADO

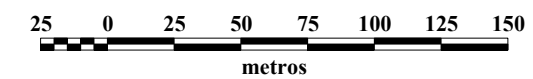
LEGENDA:

-3.0 - Pedra

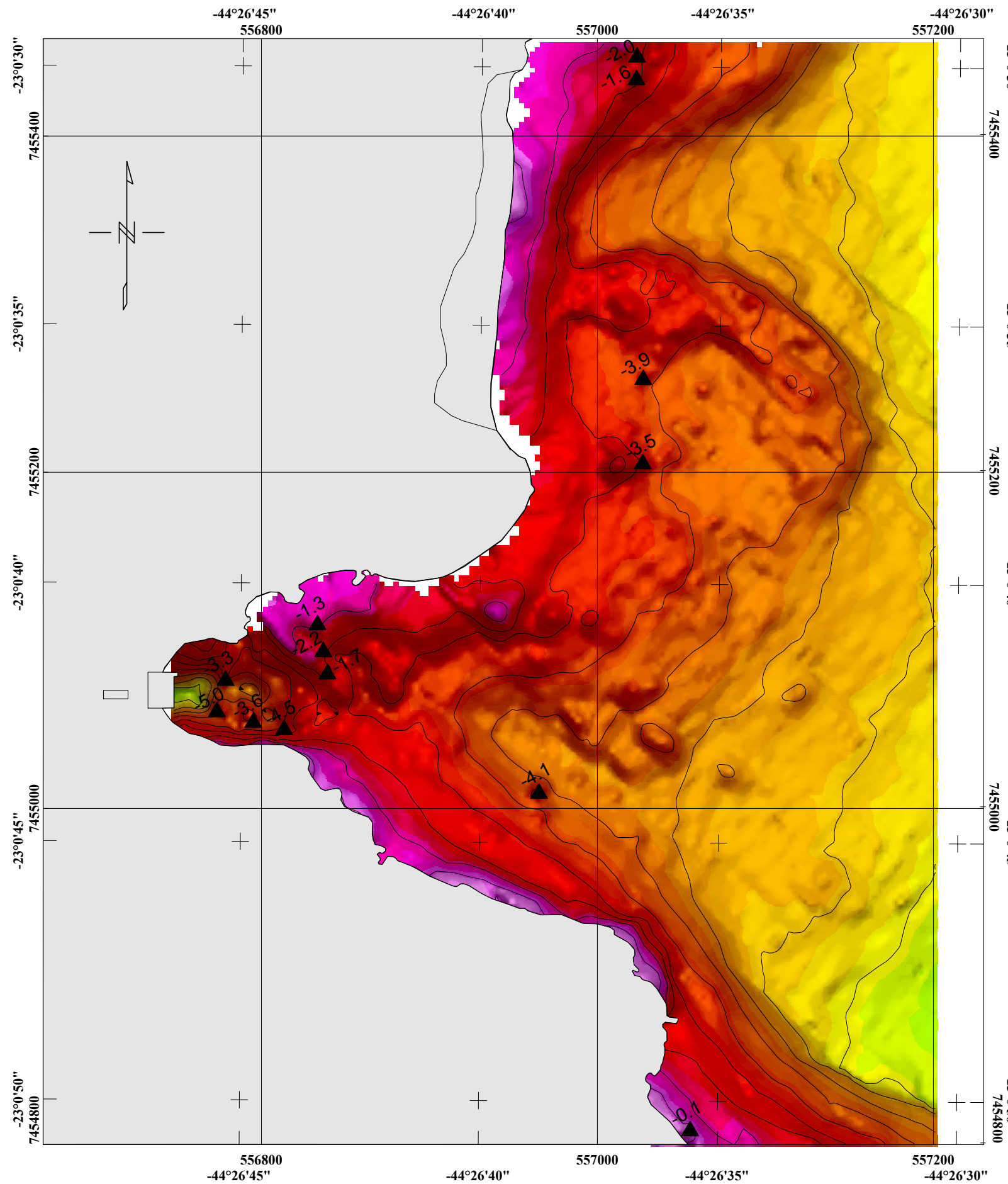
-10 - Isolinhas de Profundidade



PROFUNDIDADE
(m)



SAD69 / UTM zona 23S



Profundidades Referenciadas ao Zero da Obra