

SACO DE PIRAQUARA DE FORA

ÁREA 1


LEVANTAMENTO DE 2002

MAPA DE CONTORNO BATIMÉTRICO

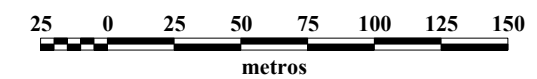
LEGENDA:

-3.0 ▲ - Pedra

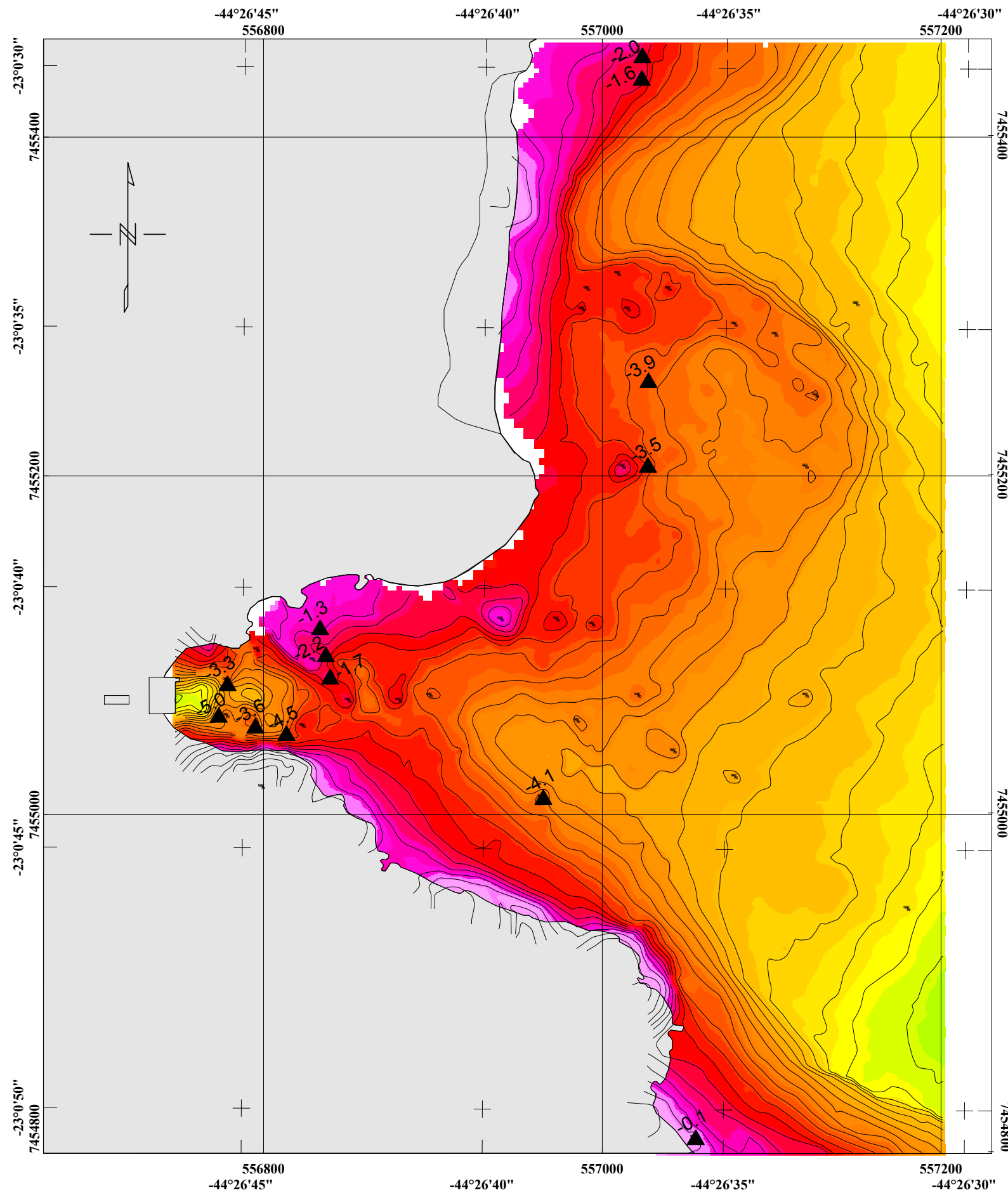
— -10 — - Isolinhas de Profundidade



PROFUNDIDADE
(m)



SAD69 / UTM zona 23S



Profundidades Referenciadas ao Zero da Obra