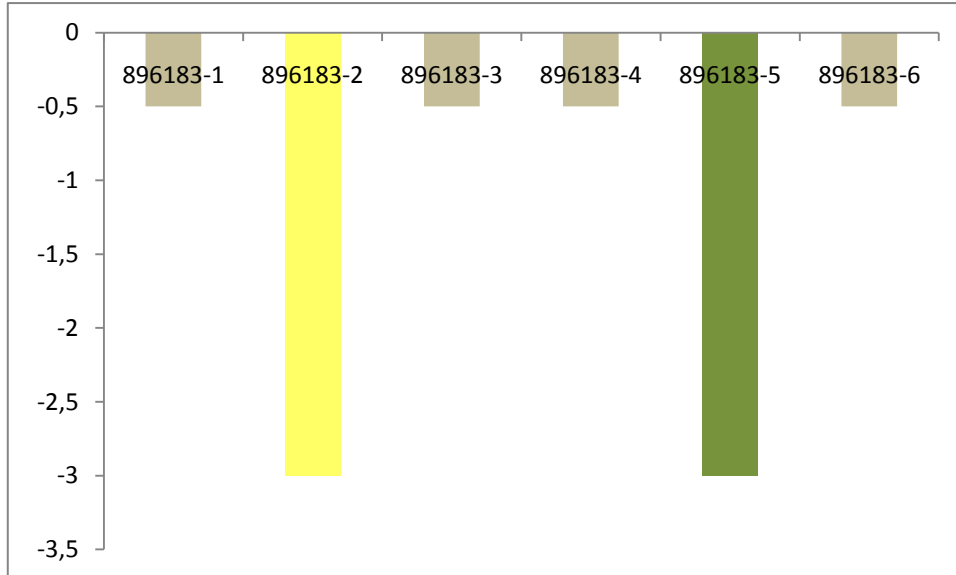


1. PERFIS DOS FUROS DE SONDAGEM

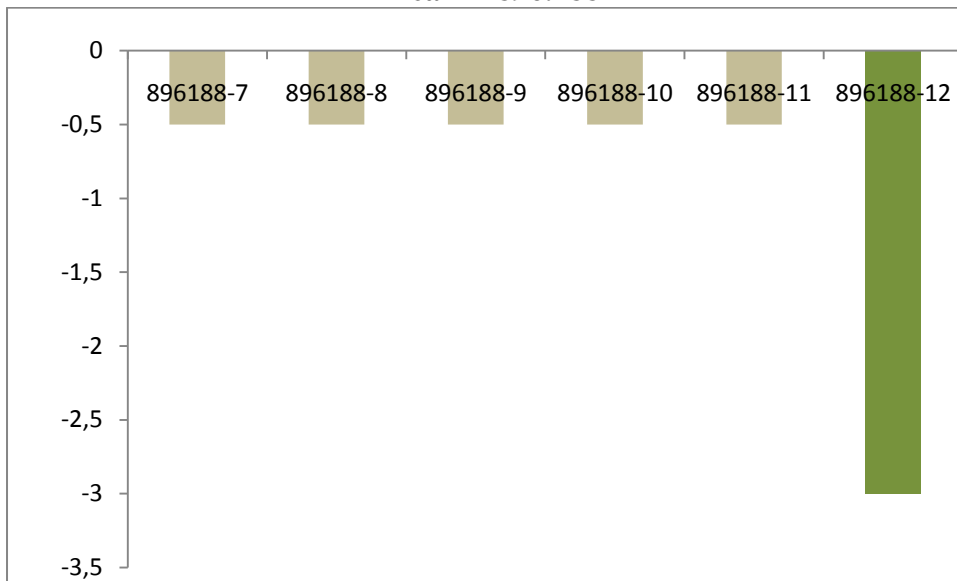
Área 1 – 896.183



	Amostra superficial		Areia Bioclástica
	Areia Cascalhosa Bioclástica		Cascalho Arenoso Bioclástico
	Areia Biolitoclástica		

Legenda

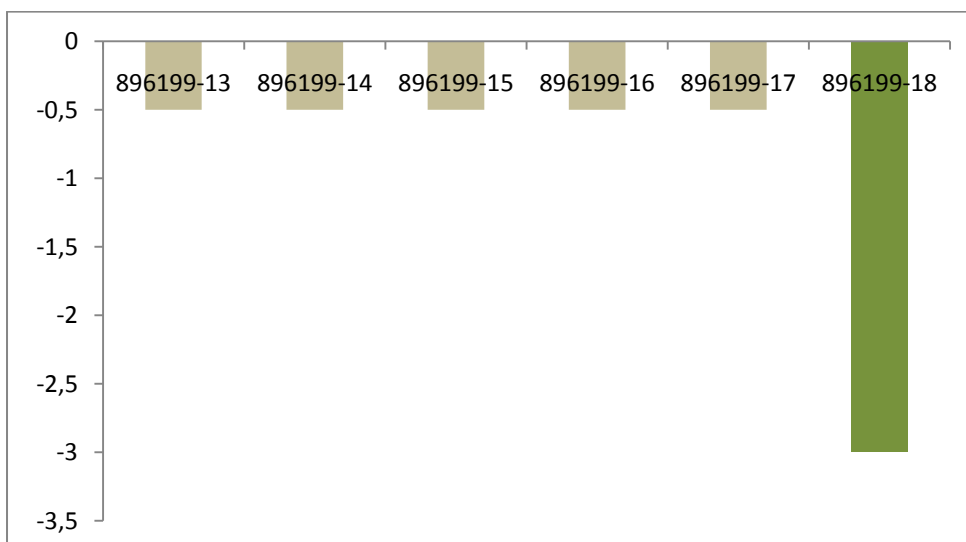
Área 2 – 896.188




	Amostra superficial		Areia Bioclástica
	Areia Cascalhosa Bioclástica		Cascalho Arenoso Bioclástico
	Areia Biolitoclástica		

Legenda

Área 3 – 896.199



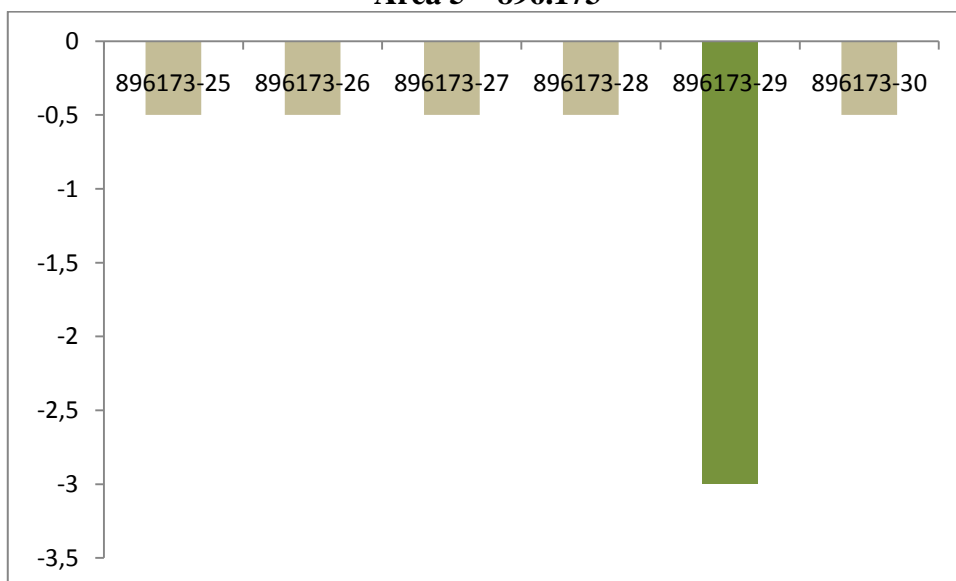
Área 4 – 896.187



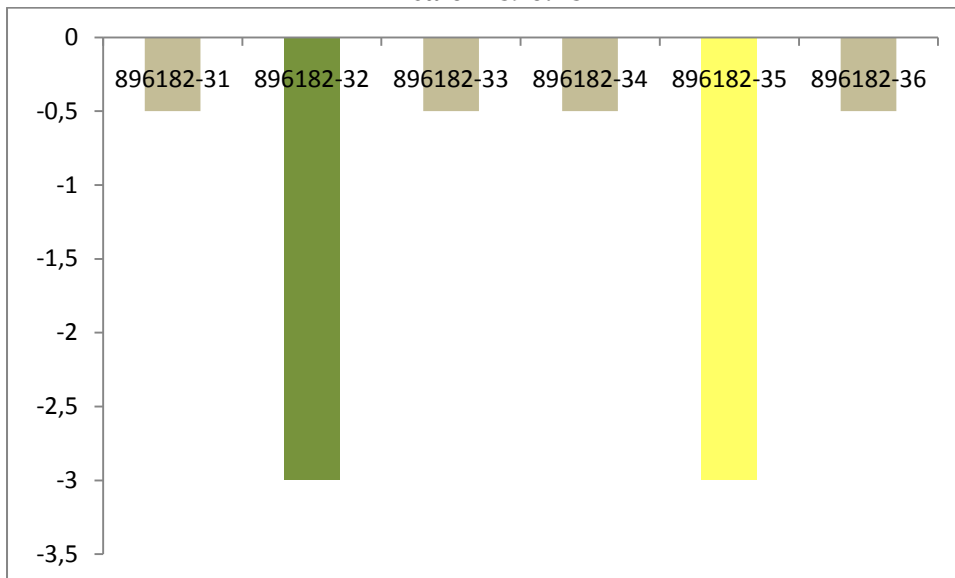
	Amostra superficial		Areia Bioclástica
	Areia Cascalhosa Bioclástica		Cascalho Arenoso Bioclástico
	Areia Biolitoclástica		

Legenda

Área 5 – 896.173



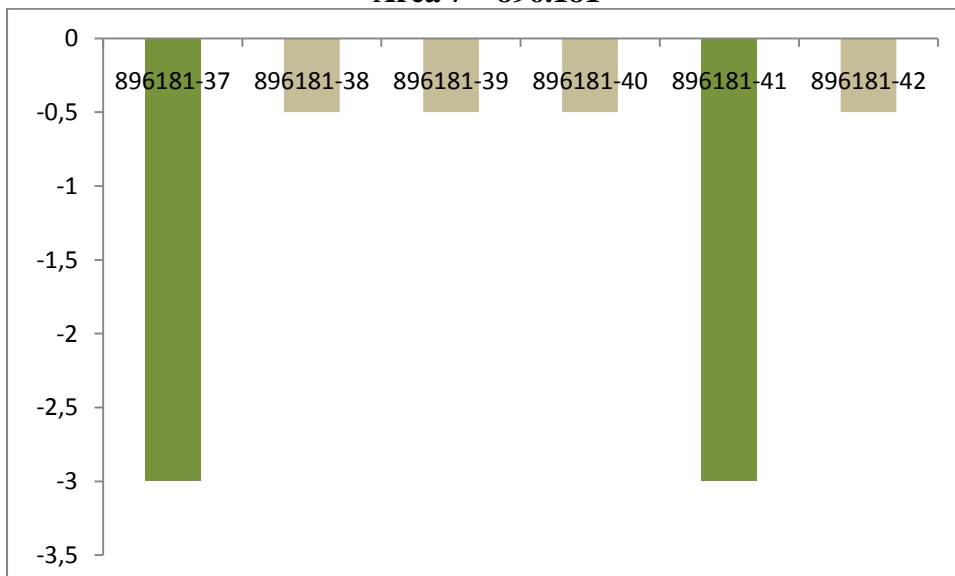
Área 6 – 896.182




	Amostra superficial		Areia Bioclástica
	Areia Cascalhosa Bioclástica		Cascalho Arenoso Bioclástico
	Areia Biolitoclástica		

Legenda

Área 7 – 896.181



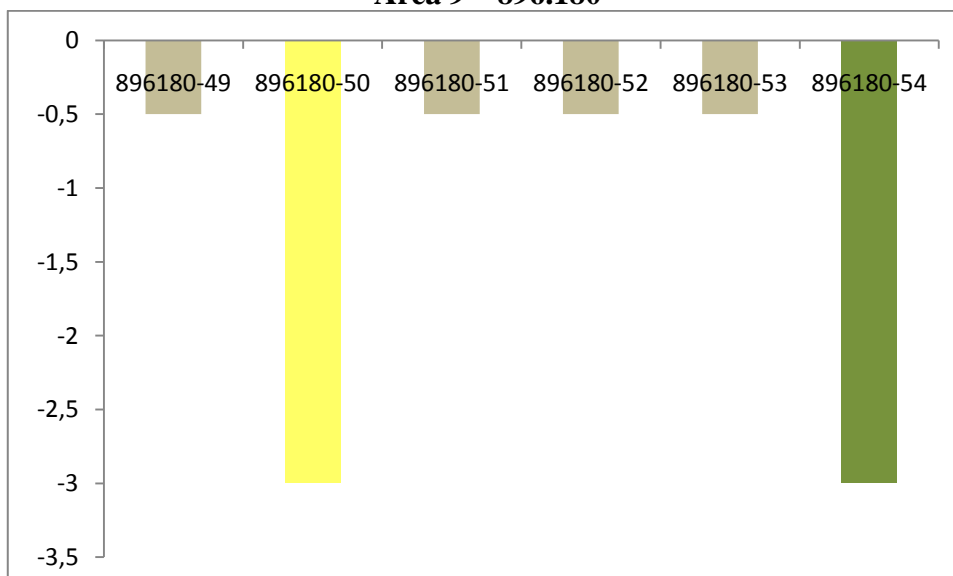
Área 8 – 896.184




	Amostra superficial		Areia Bioclástica
	Areia Cascalhosa Bioclástica		Cascalho Arenoso Bioclástico
	Areia Biolitoclástica		

Legenda

Área 9 – 896.180



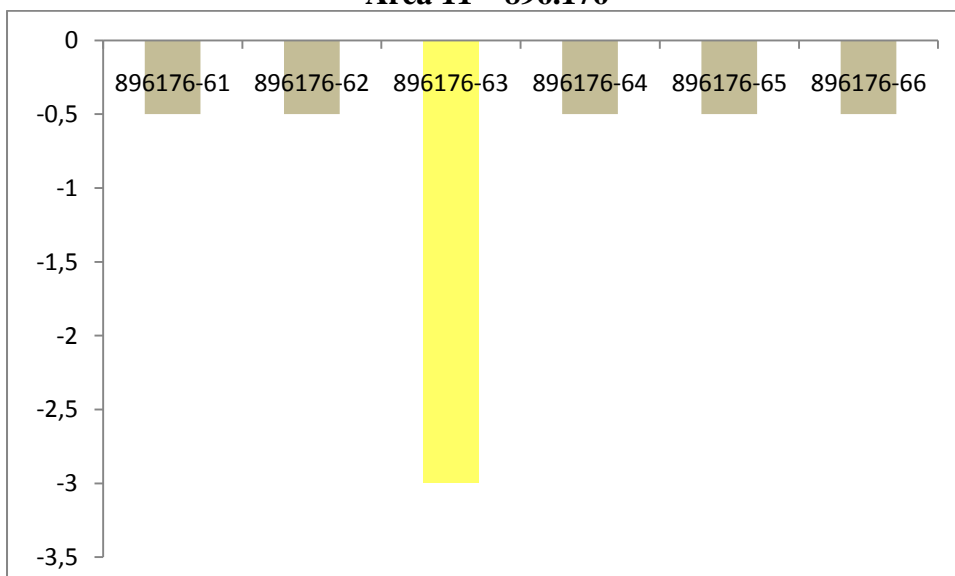
Área 10 – 896.177



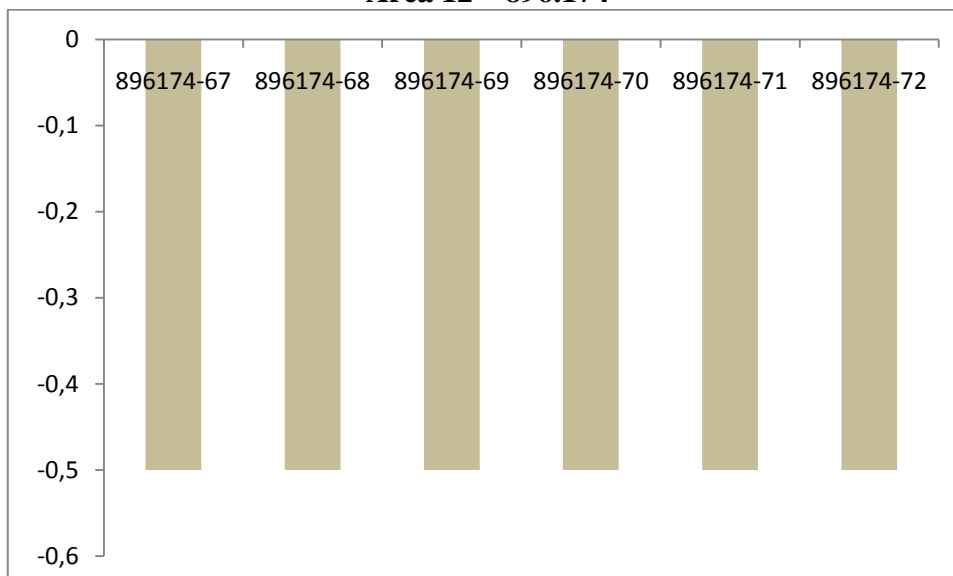
	Amostra superficial		Areia Bioclástica
	Areia Cascalhosa Bioclástica		Cascalho Arenoso Bioclástico
	Areia Biolitoclástica		

Legenda

Área 11 – 896.176



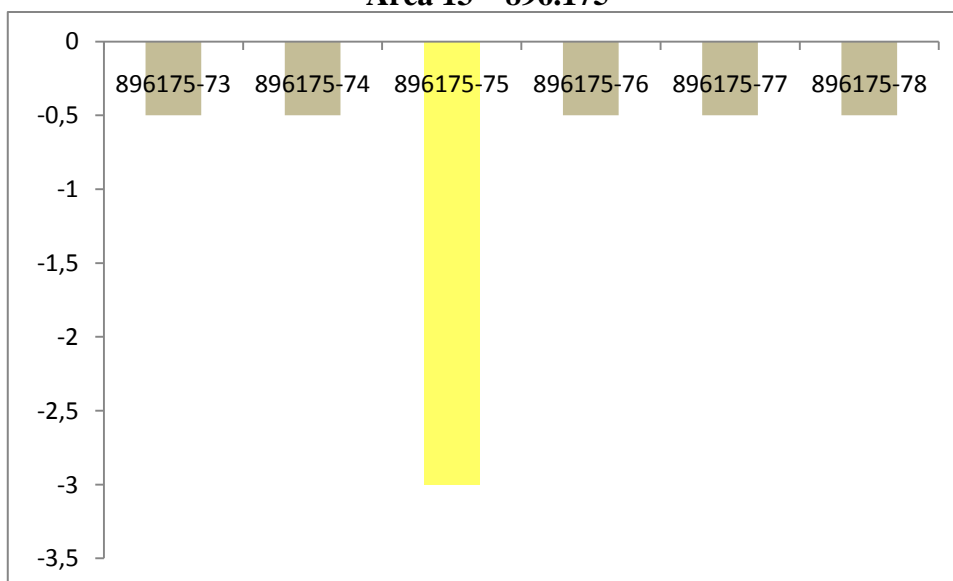
Área 12 – 896.174




	Amostra superficial		Areia Bioclástica
	Areia Cascalhosa Bioclástica		Cascalho Arenoso Bioclástico
	Areia Biolitoclástica		

Legenda

Área 13 – 896.175



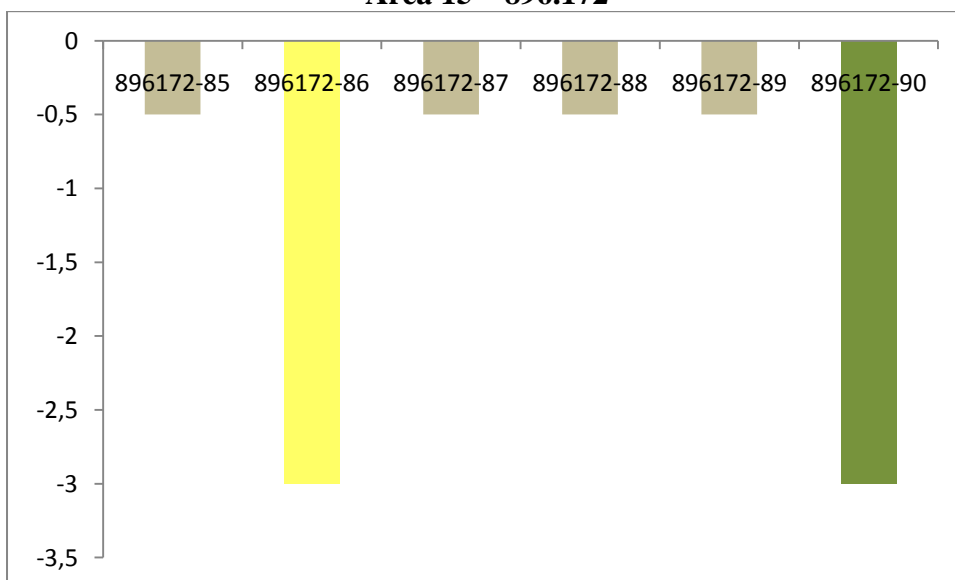
Área 14 – 896.179



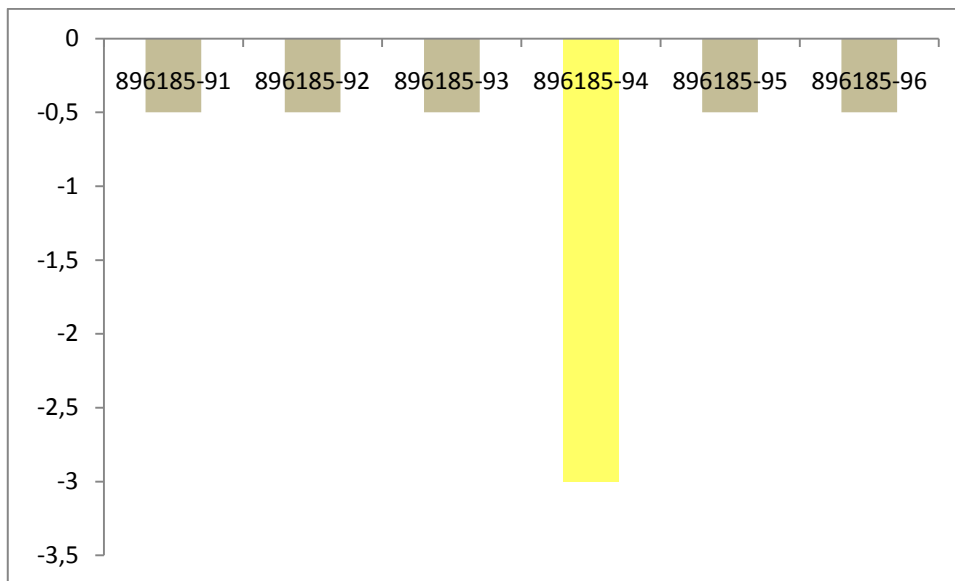
	Amostra superficial		Areia Bioclástica
	Areia Cascalhosa Bioclástica		Cascalho Arenoso Bioclástico
	Areia Biolitoclástica		

Legenda

Área 15 – 896.172



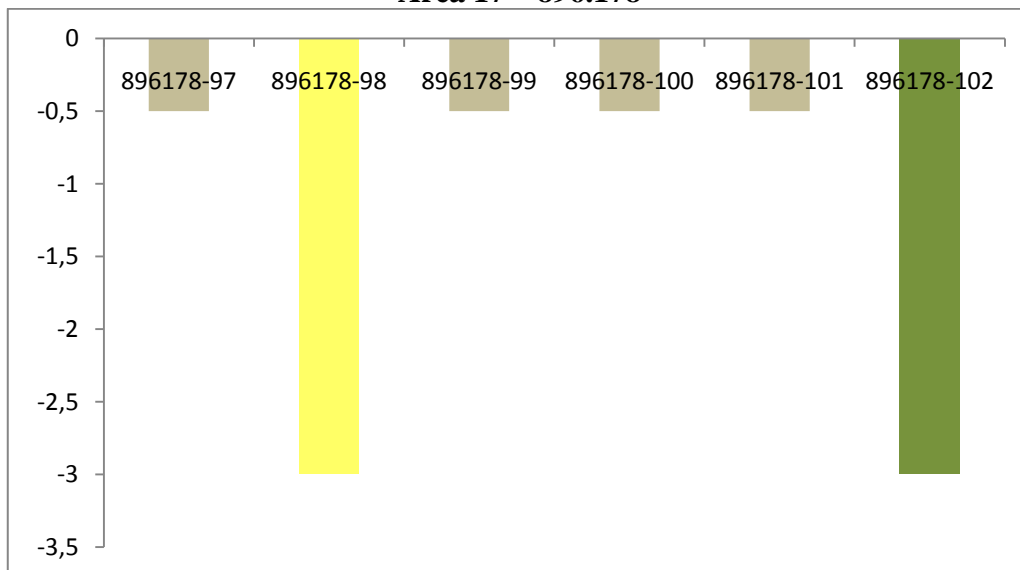
Área 16 – 896.185




	Amostra superficial		Areia Bioclástica
	Areia Cascalhosa Bioclástica		Cascalho Arenoso Bioclástico
	Areia Biolitoclástica		

Legenda

Área 17 – 896.178



Área 18 – 896.186



	Amostra superficial		Areia Bioclástica
	Areia Cascalhosa Bioclástica		Cascalho Arenoso Bioclástico
	Areia Biolitoclástica		

Legenda

2. FICHAS DE CADA ESTAÇÃO DE AMOSTRAGEM SUPERFICIAL OU SONDAGEM. (Referente ao Processi 896.173/01)

Espírito Santo 2 - AM 172A

D(mm)	Fi	Peso	%	%Acum.
5.660	-2.5	29.3379	29.3379	29.3379
4.000	-2.0	3.7545	3.7545	33.0924
2.830	-1.5	5.9506	5.9506	39.043
2.000	-1.0	6.9727	6.9727	46.0157
1.400	-0.5	6.1226	6.1226	52.1383
1.000	0.0	5.141	5.141	57.2793
0.710	0.5	8.4806	8.4806	65.7599
0.500	1.0	8.0656	8.0656	73.8255
0.350	1.5	7.7823	7.7823	81.6078
0.250	2.0	7.8025	7.8025	89.4103
0.177	2.5	7.0536	7.0536	96.4639
0.125	3.0	2.1353	2.1353	98.5992
0.088	3.5	0.253	0.253	98.8522
0.064	4.0	1.1436	1.1436	99.9958
0.031	5.0			
0.016	6.0			
0.008	7.0			
0.004	8.0			
0.002	9.0			
0.001	10.0			
0.0005	11.0			
0.0003	12.0			

Análise
 Peso Total da Amostra: 99.9958
 Peso total de Finos: 0
 Peso total de grossos: 99.9958

Parâmetros Estatísticos
 Média: -0.5829
 Mediana: -0.6746
 Assimetria: 0.1096
 Curtose: 0.5964 Kg' 0.3735
 Desvio Padrão: 1.8998

Coordenadas
 Latitude:
 Longitude:
 Profundidade:

Percentis
 ø01: -2.983 ø50: -0.674
 ø05: -2.914 ø75: 1.0755
 ø16: -2.727 ø84: 1.6533
 ø25: -2.573 ø95: 2.3962

Teores
 Cascalho (%): 46.0157
 Areia (%): 53.98
 Finos (%): 0
 Silte (%): 0
 Argila (%): 0
 Carbonato(%):

Diagrama triangular (Cs, Ar e Lm)
 Areia Cascalhosa

Larsonneur

Folk e Ward
 Grau de Seleção: Pobremente selecionado
 Média: Areia Muito Grossa
 Mediana: Areia Muito Grossa

Diagrama triangular Histograma Imprimir Menu

