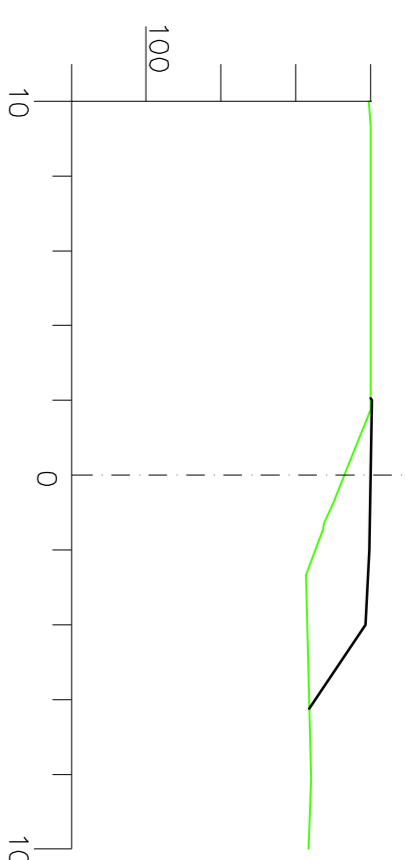
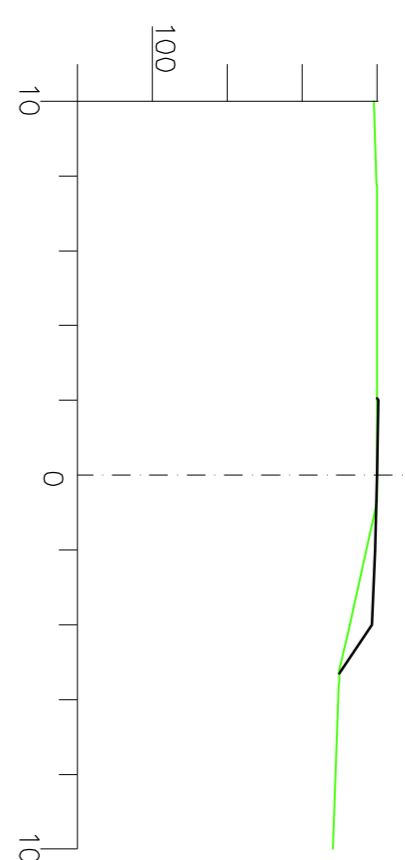


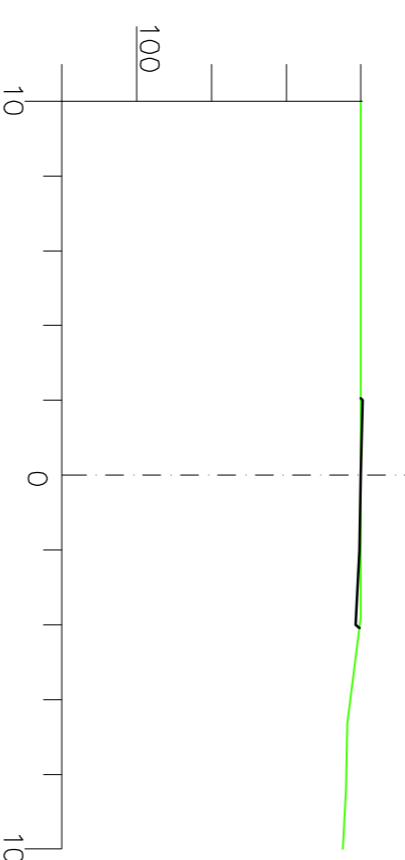
Estaca: 4  
Cota do terreno: 105,303  
Cota do projeto: 106,000



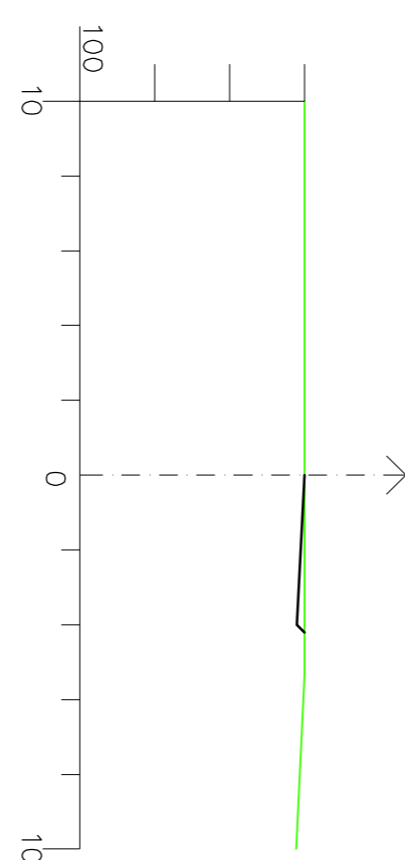
Estaca: 3  
Cota do terreno: 106,000  
Cota do projeto: 106,000



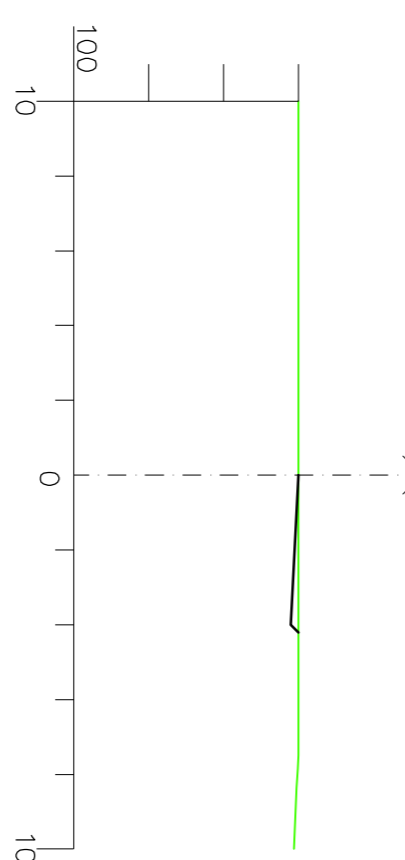
Estaca: 2  
Cota do terreno: 106,000  
Cota do projeto: 106,000



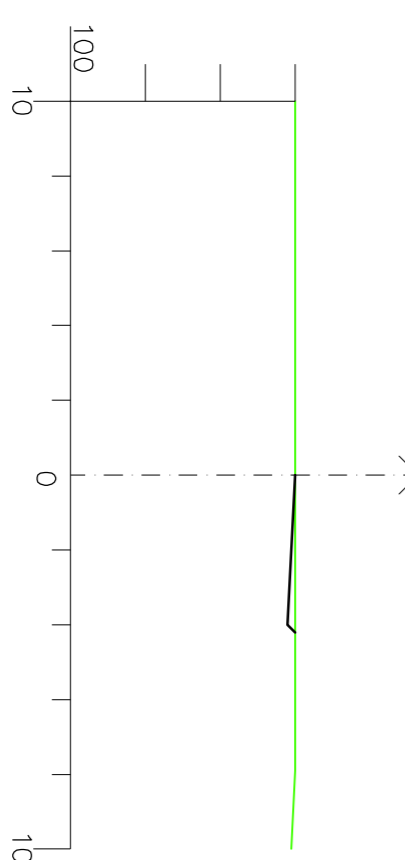
Estaca: 1  
Cota do terreno: 106,000  
Cota do projeto: 106,000



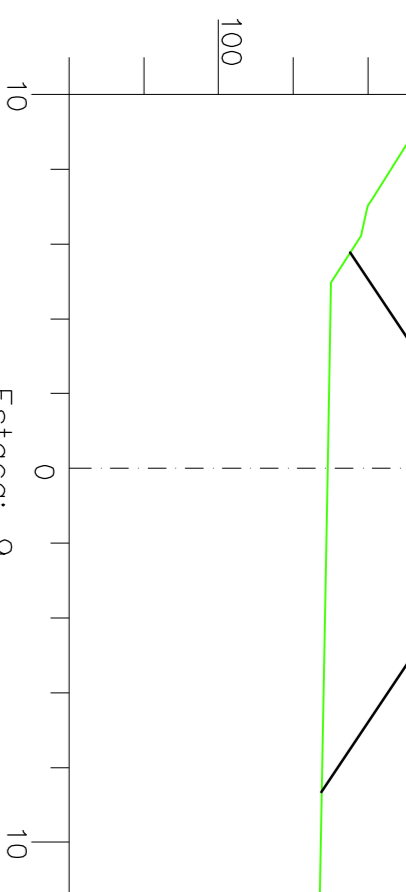
Estaca: 0+6,854  
Cota do terreno: 106,000  
Cota do projeto: 106,000



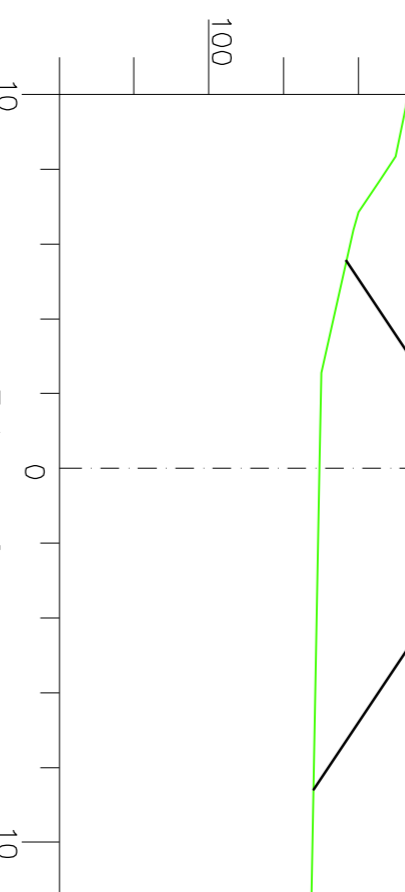
Estaca: 0  
Cota do terreno: 106,000  
Cota do projeto: 106,000



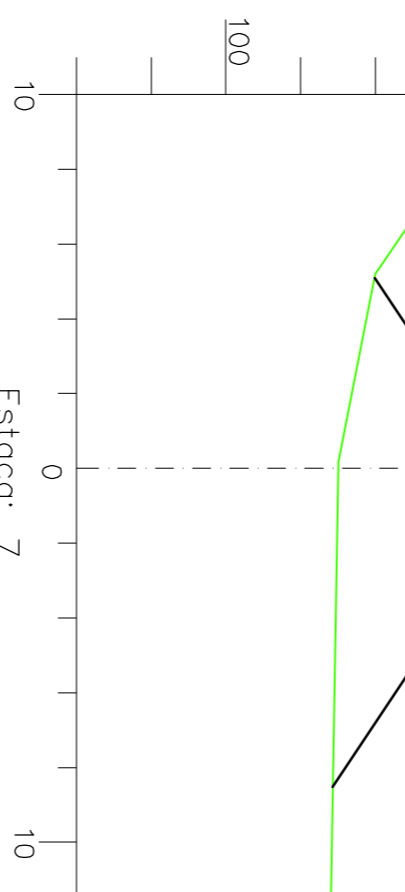
Estaca: 10  
Cota do terreno: 102,911  
Cota do projeto: 106,000



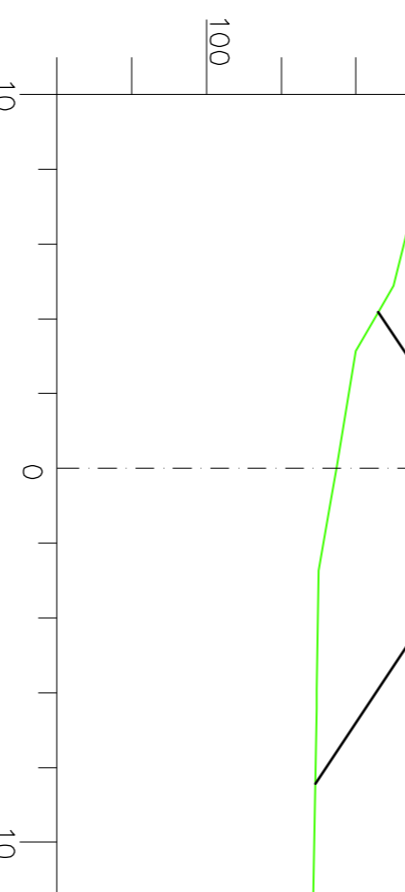
Estaca: 9  
Cota do terreno: 102,954  
Cota do projeto: 106,000



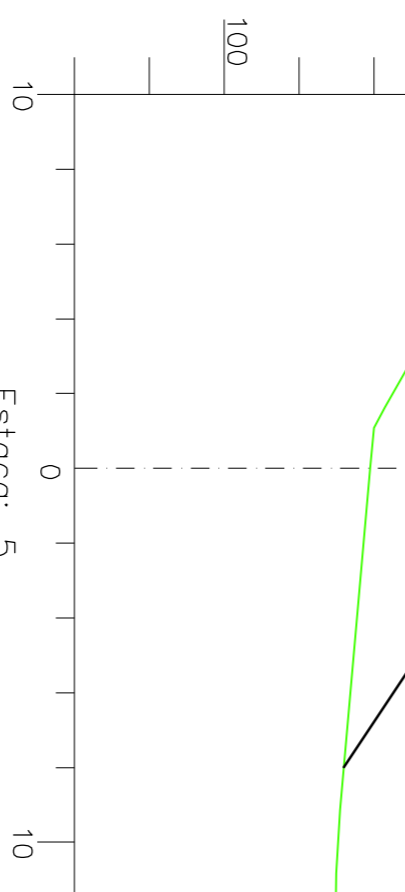
Estaca: 8  
Cota do terreno: 102,997  
Cota do projeto: 106,000



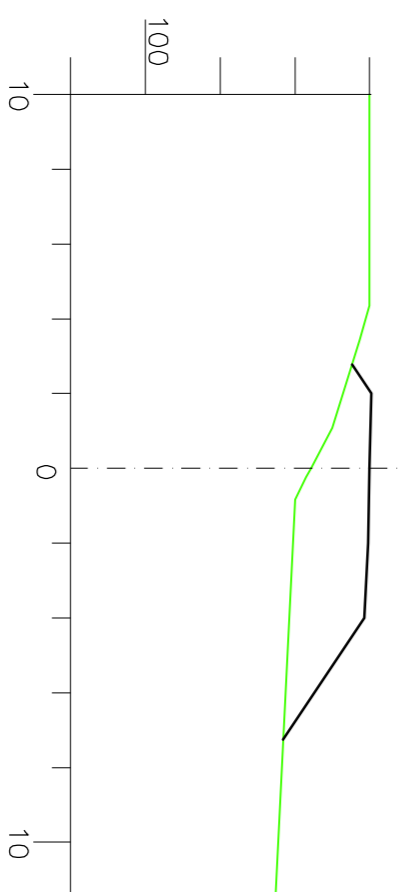
Estaca: 7  
Cota do terreno: 103,472  
Cota do projeto: 106,000



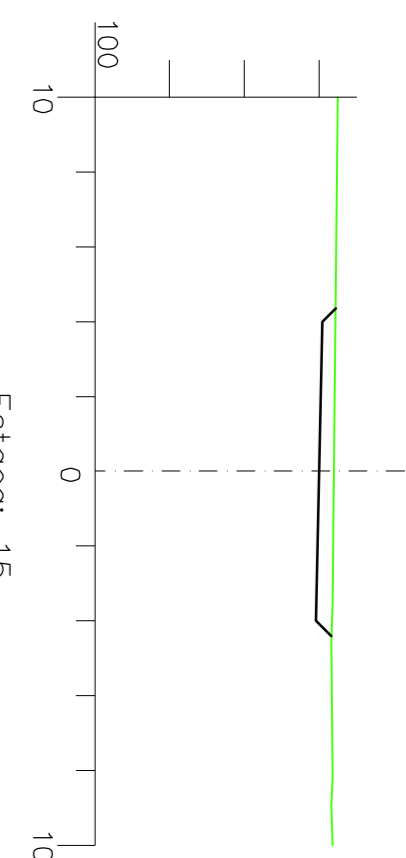
Estaca: 6  
Cota do terreno: 103,906  
Cota do projeto: 106,000



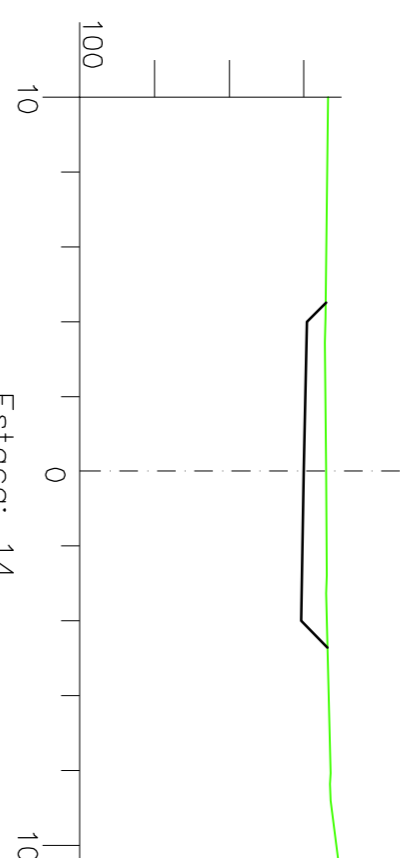
Estaca: 5  
Cota do terreno: 104,429  
Cota do projeto: 106,000



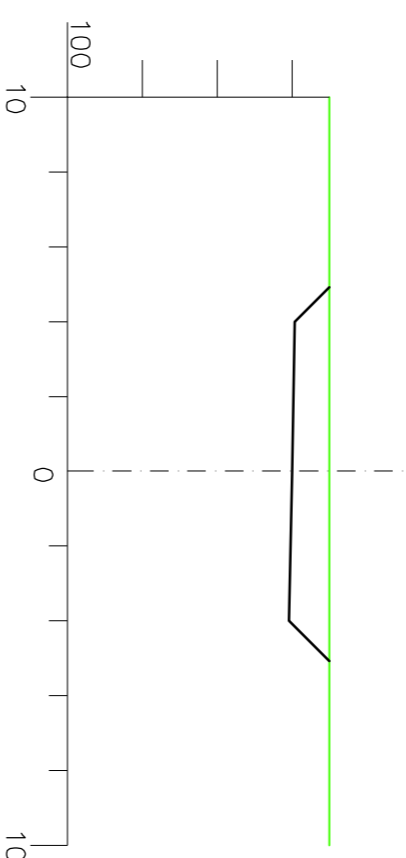
Estaca: 15+10,043  
Cota do terreno: 106,389  
Cota do projeto: 106,000



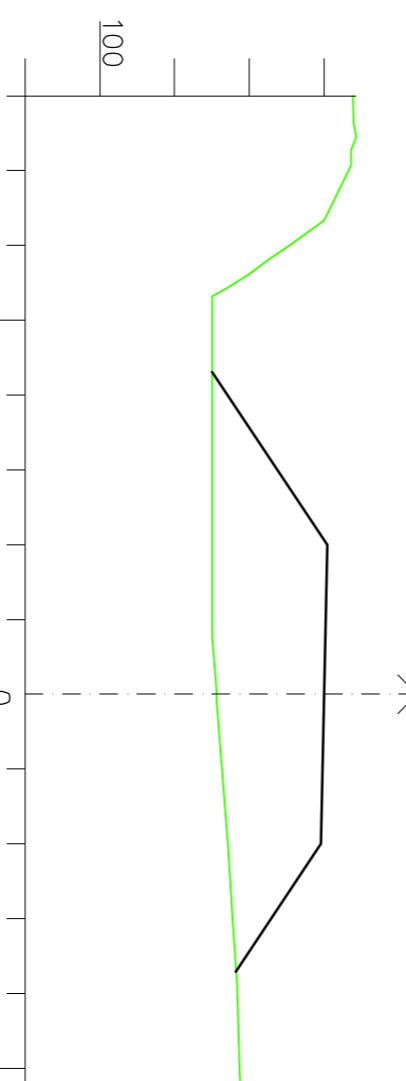
Estaca: 15  
Cota do terreno: 106,593  
Cota do projeto: 106,000



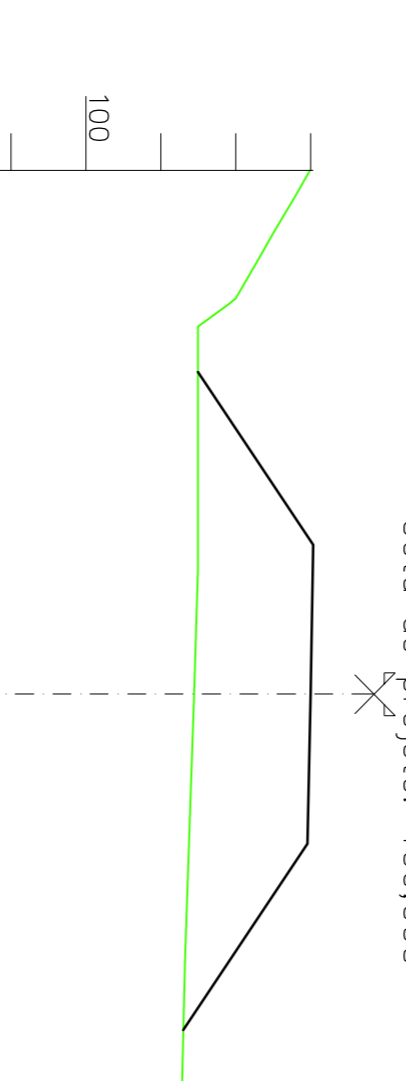
Estaca: 14  
Cota do terreno: 107,000  
Cota do projeto: 106,000



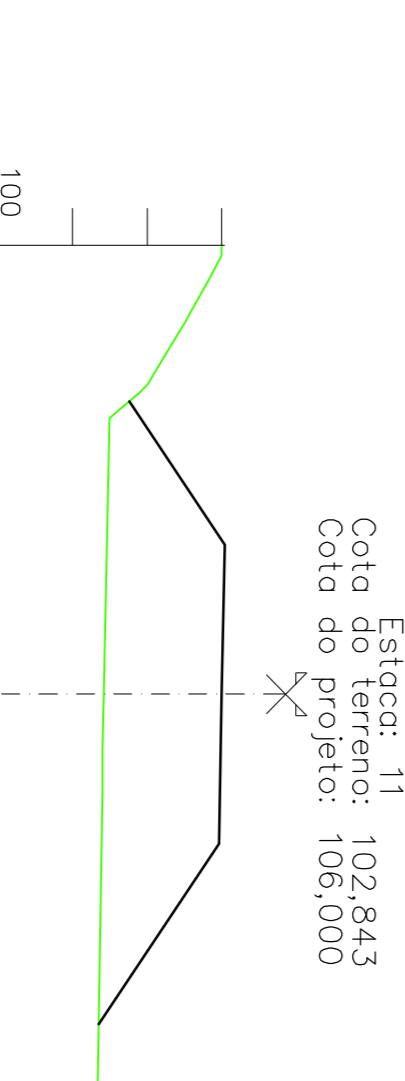
Estaca: 13  
Cota do terreno: 103,120  
Cota do projeto: 106,000



Estaca: 12  
Cota do terreno: 102,885  
Cota do projeto: 106,000

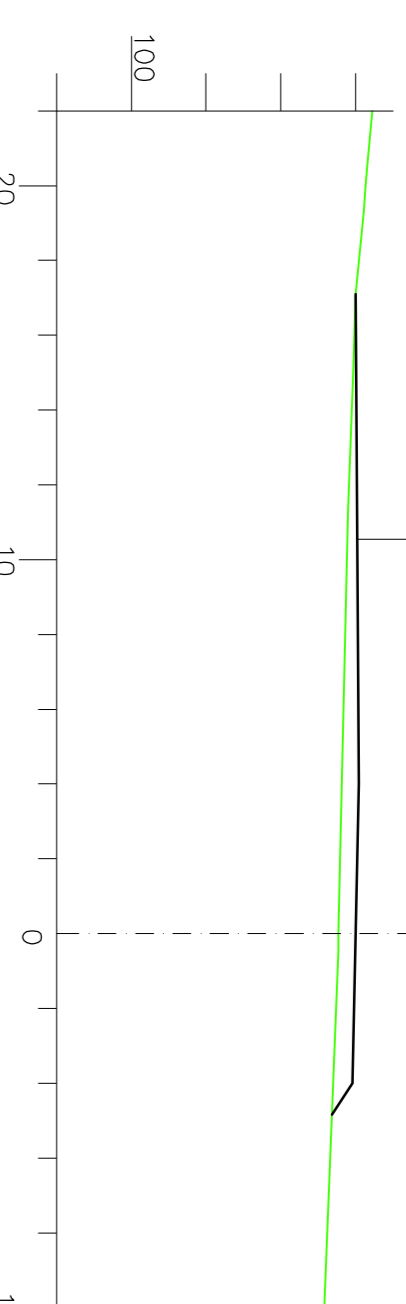


Estaca: 11  
Cota do terreno: 102,843  
Cota do projeto: 106,000

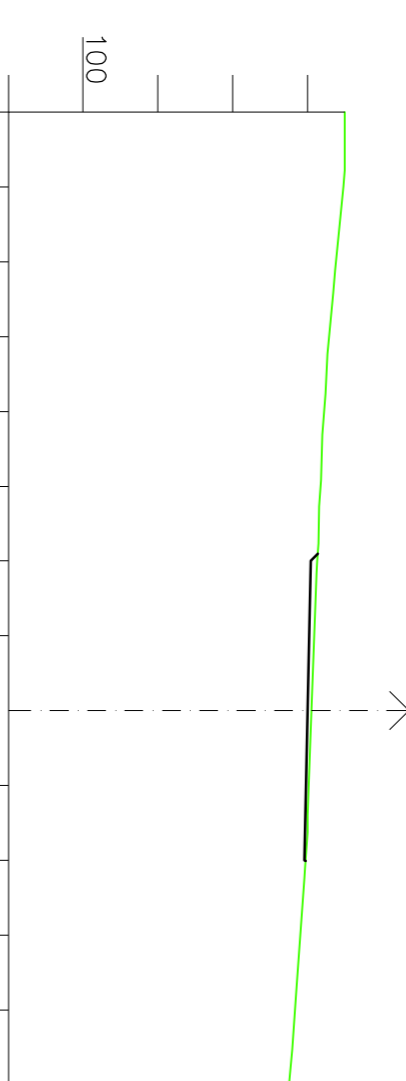


PATTO DE CARRGAMENTO  
ANTÔNIO MARIA COELHO (A.M.C.)  
PROJETO

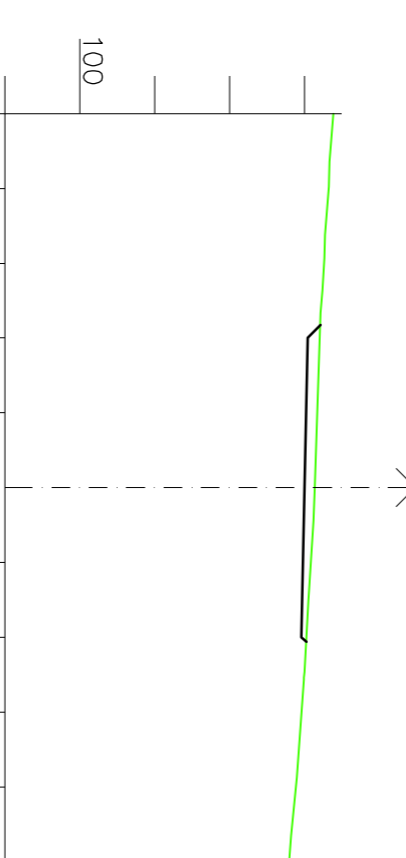
Estaca: 20  
Cota do terreno: 105,537  
Cota do projeto: 106,000



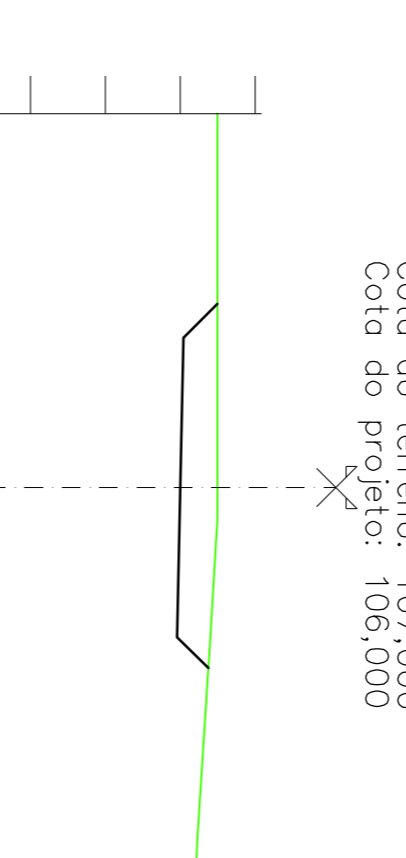
Estaca: 19  
Cota do terreno: 106,102  
Cota do projeto: 106,000



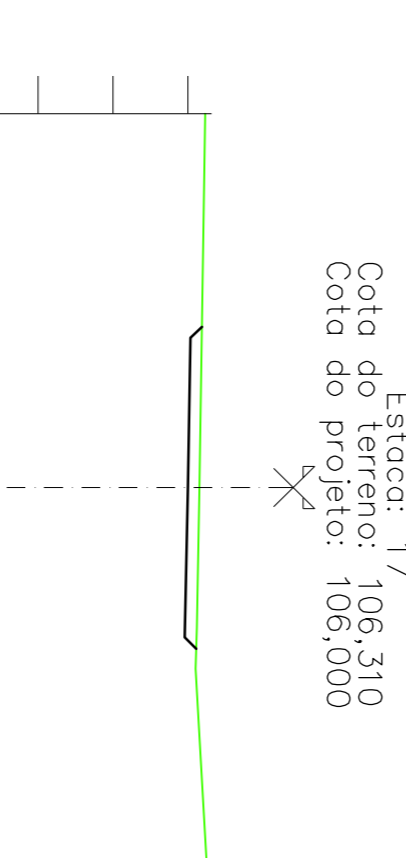
Estaca: 18+17,621  
Cota do terreno: 106,269  
Cota do projeto: 106,000



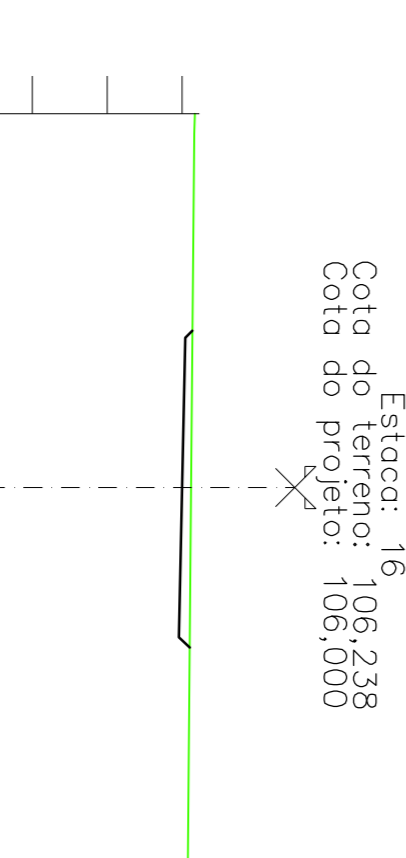
Estaca: 18  
Cota do terreno: 107,000  
Cota do projeto: 106,000



Estaca: 17  
Cota do terreno: 106,310  
Cota do projeto: 106,000



Estaca: 16  
Cota do terreno: 106,238  
Cota do projeto: 106,000



NOTAS

LEGENDA

DOCUMENTOS DE REFERENCIA

1 - MEDIDAS EM METROS.

|                            |         |
|----------------------------|---------|
| TERRENO NATURAL            | PROJETO |
| EIXO LINHA DO PATIO A.M.C. | PROJETO |

|         |                    |               |                        |          |               |
|---------|--------------------|---------------|------------------------|----------|---------------|
| PROJETO | PROJETO CONCEPTUAL | Nº DO PROJETO | S1341-2                | Nº DA SE | -             |
| PROJETO | PROJETO CORUMBÁ    | Nº ANSULITO   | JCVRS3B6-1-TR-SIR-0005 | Nº VALE  | 212000-B-0028 |

| CONTAGEM DE REVISÃO | DATA     | FEITO POR | REVISÃO |
|---------------------|----------|-----------|---------|
| 01                  | 02/03/12 | PR        | 01      |
| 02                  | 14/07/11 | EG        | 02      |
| 03                  | 01/07/11 | OS        | 03      |
| 04                  |          | WR        | 04      |
| 05                  |          | WR        | 05      |