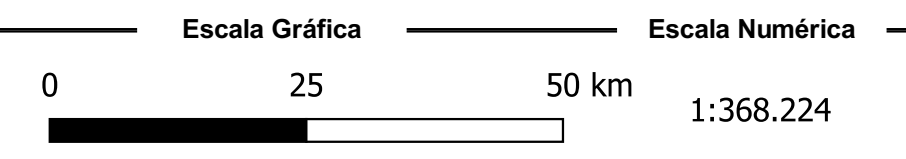
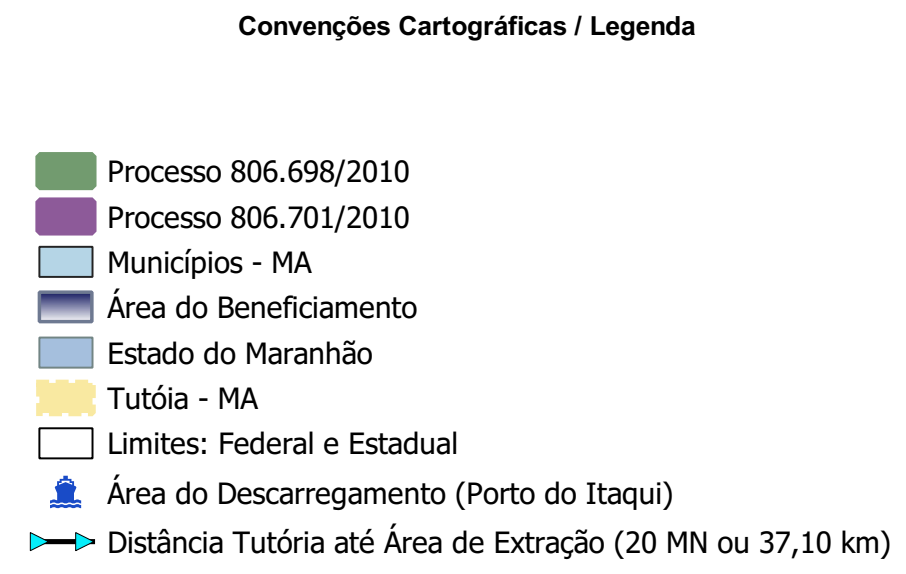
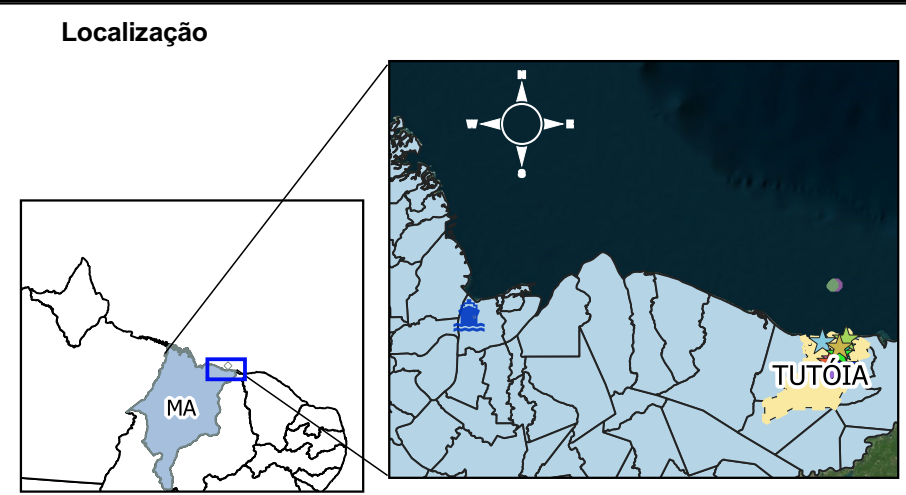
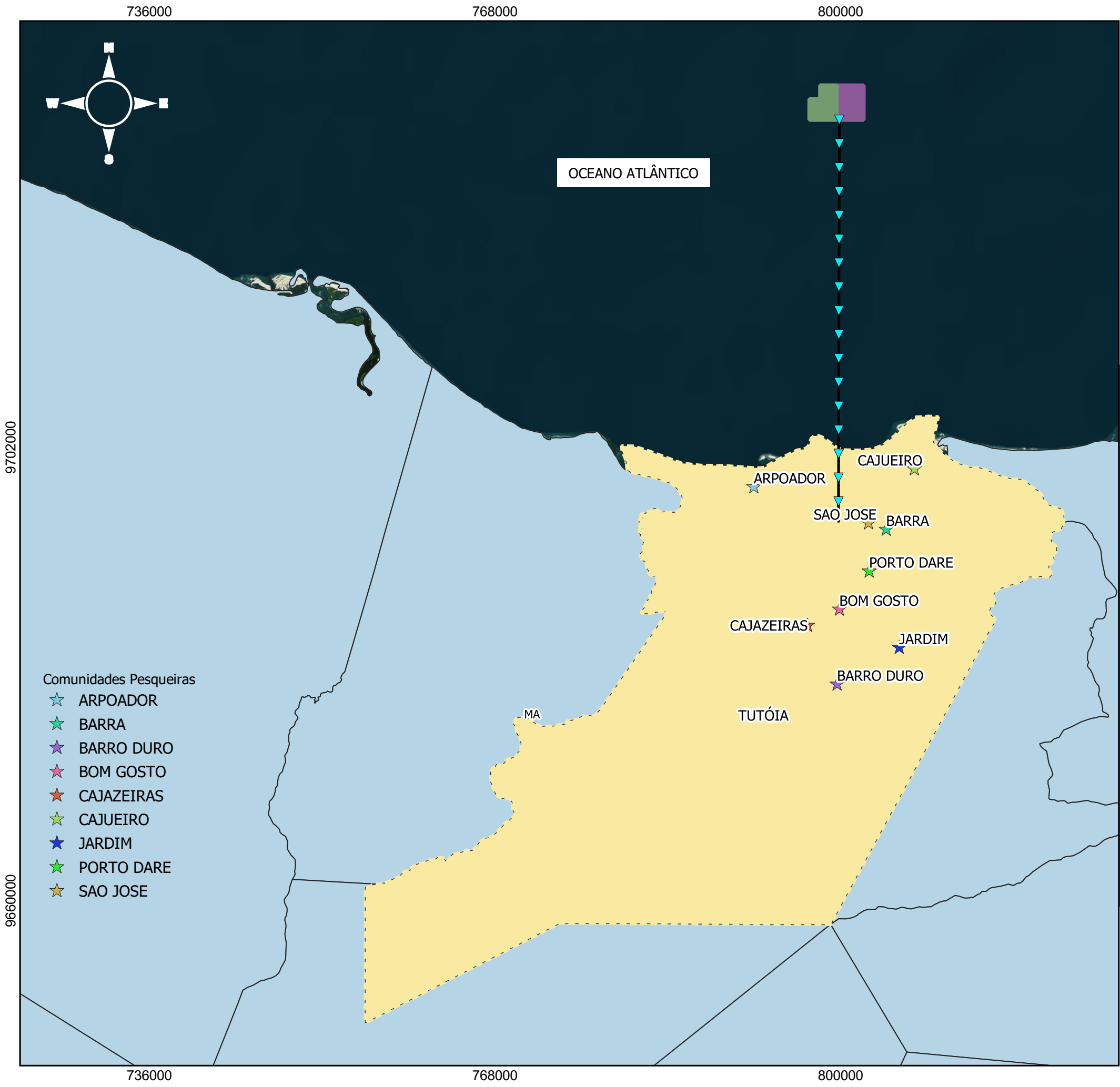


Figura 5.3.12.6-3: Comunidades Pesqueiras.



Dados Cartográficos

Projeção: Universal Transversa de Mercator
 Sistema de Coordenadas Planas
 M.C.: -45° WGr. - Datum Horizontal: SIRGAS 2000 - Zona: 23 M

Fonte

Base de Dados: ANM (2022) e IBGE (2022)

Elaboração	Data	Revisão	Formato
Gizele Ferreira	27/08/2022	02	A3