



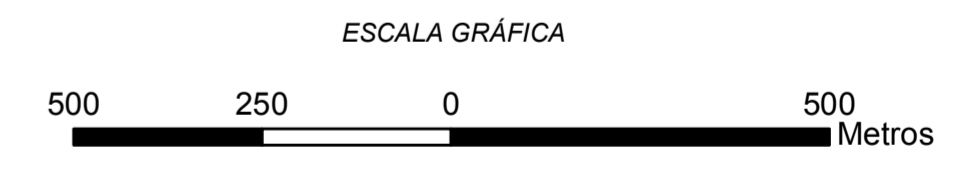

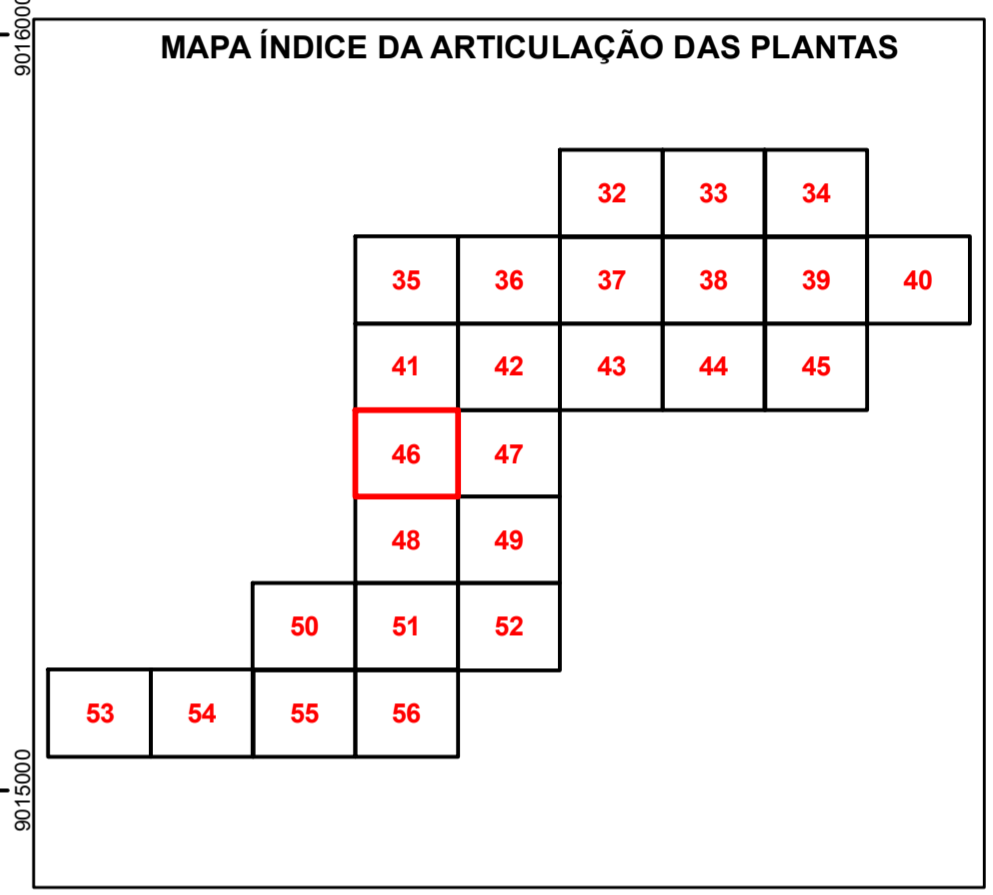


- Legenda**
-  Edificações
  -  Cota Inundação (351m)
  -  APP 100m
  -  Articulacao 5.000



**CARTA IMAGEM  
AHE - RIACHO SECO**

ESCALA: **1 : 10 000**      ARTICULAÇÃO: **46 / 56**