




### Legenda

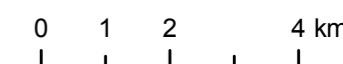
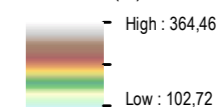
-  Rio Teles Pires - Levantamento Laser (Topocart 2015)
-  Limite da AID - Área de Influência Direta
-  Limite Estadual

### Seções Topobatimétricas

-  Seções (EVTE, Projeto Executivo e CHTP)

### Modelo Digital do Terreno - Topocart 2015

Altimetria (m)



SIRGAS 2000 UTM Zone 21S  
Projection: Transverse Mercator  
Central Meridian: -57



UHE SÃO MANOEL



**MAPA DE LOCALIZAÇÃO**  
**Seções Topobatimétricas e**  
**Modelo Digital do Terreno**