


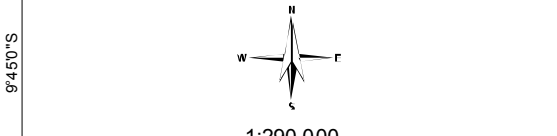
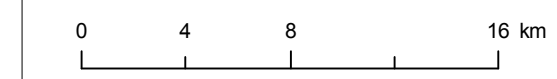
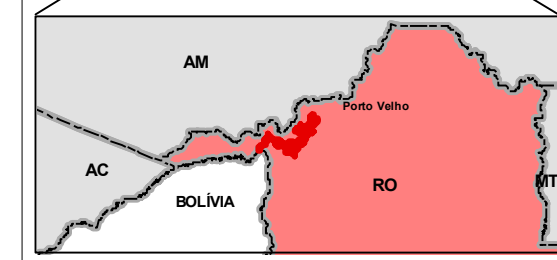
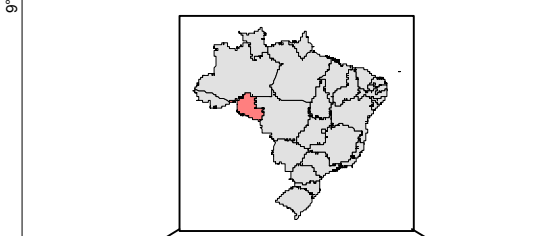



Legenda

-  Eixo da Barragem
-  Piezômetros Instalados
-  Área do Reservatório



1:290.000
 Sistema de Coordenadas - Universal Transversa de Mercator - UTM
 Sistema de Referência - South American Datum 1969 - SAD69
 Meridiano Central - 63 Wgr
 Referência Planimétrica: Chuá - MG
 Referência Altimétrica: Imbituba - SC

 ENERGIA SUSTENTÁVEL DO BRASIL S/A	
Programa de Monitoramento do Lençol Freático	
EMPREENDIMENTO: UHE JIRAU	
CLIENTE: IBAMA	PROJETO:
ESCALA: 1:290.000	DATA: JAN / 2011