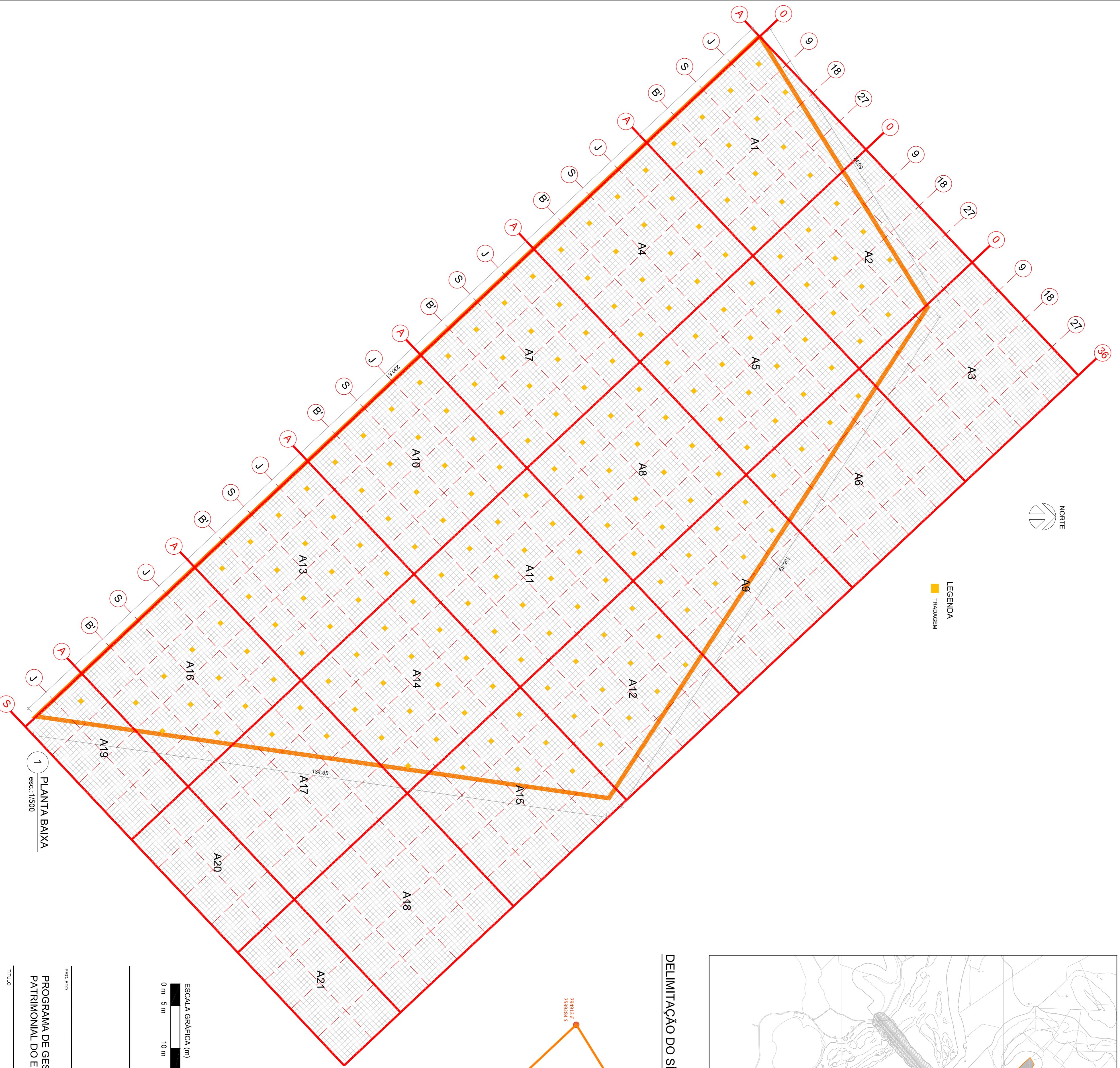
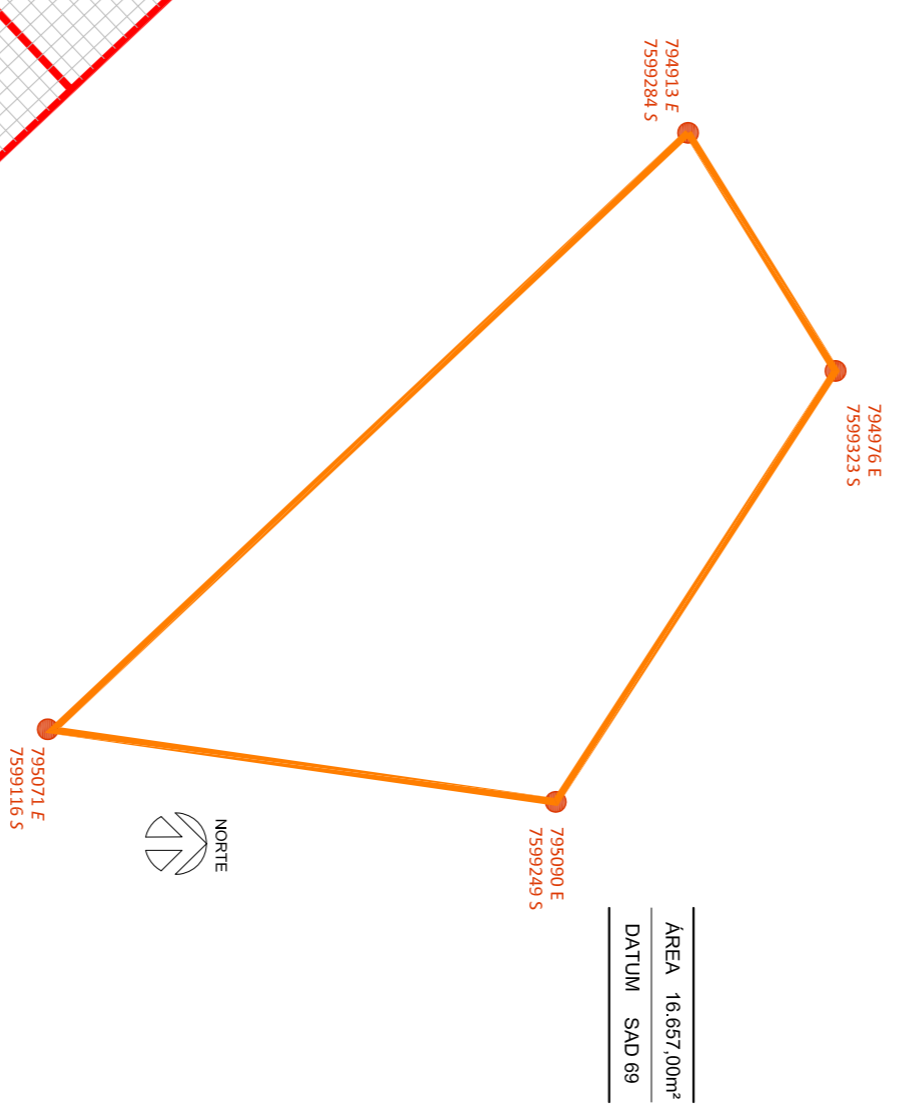

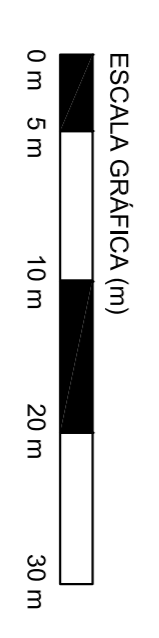


MAPA REGIÃO

DELIMITAÇÃO DO SITO



1 PLANTA BAIXA
esc.: 1:1500



PROJETO
PROGRAMA DE GESTÃO DO PATRIMÔNIO ARQUEOLÓGICO E EDUCAÇÃO PATRIMONIAL DO EMPREENDIMENTO UHE ITAOCARA I

TÍTULO
RESGATE ARQUEOLÓGICO