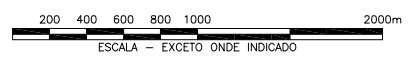
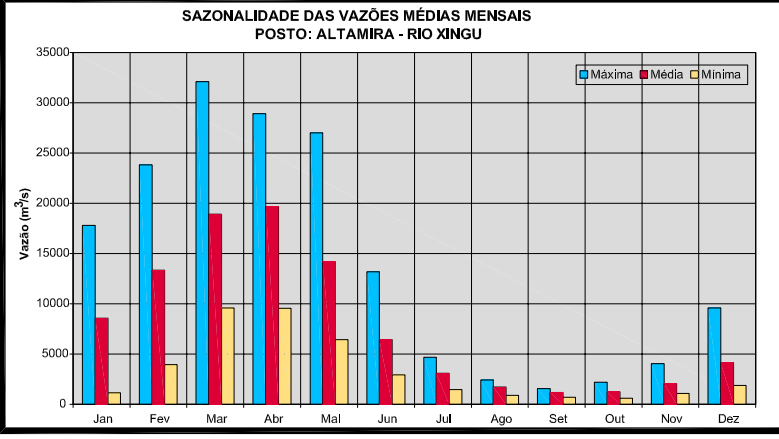
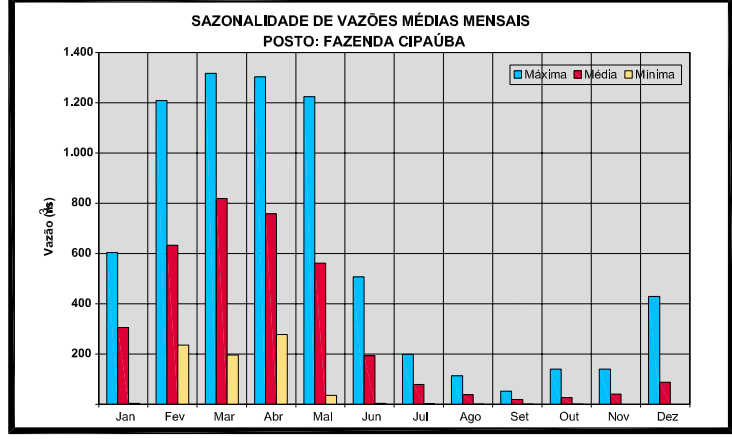
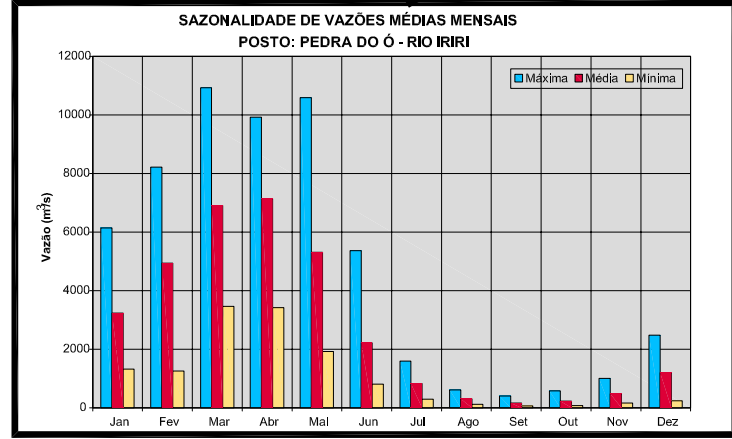


- LEGENDA**
- + - CIDADES
  - ▲ - POSTO FLUVIOMÉTRICO
  - ▲ - POSTO FLUVIO SEDIMENTOMÉTRICO
  - - ESTRADAS
  - 230 - ESTRADA ESTADUAL
  - 230 - ESTRADA FEDERAL
  - (blue) - HIDROGRAFIA
  - (green) - BACIA DO XINGU - AAR
  - (dashed) - LIMITE ESTADUAL



**EIA/RIMA - AHE BELO MONTE**

**Eletrobrás**

**CAMARGO CORREIA** **AG** **AMÉLIAZ GUTIERREZ** **ODEBRECHT** **LEME**

PROJ.: \_\_\_\_\_ APROVADO POR: \_\_\_\_\_ Nº DO DES.: \_\_\_\_\_  
 DES.: \_\_\_\_\_ CREA: \_\_\_\_\_  
 VER.: \_\_\_\_\_ DATA: \_\_\_\_\_  
 REV.: \_\_\_\_\_ Nº DO CLIENTE: \_\_\_\_\_

**SAZONALIDADE DAS VAZÕES - AAR**

FL.2/2 **FIGURA 7.1.5.1**