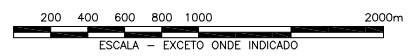
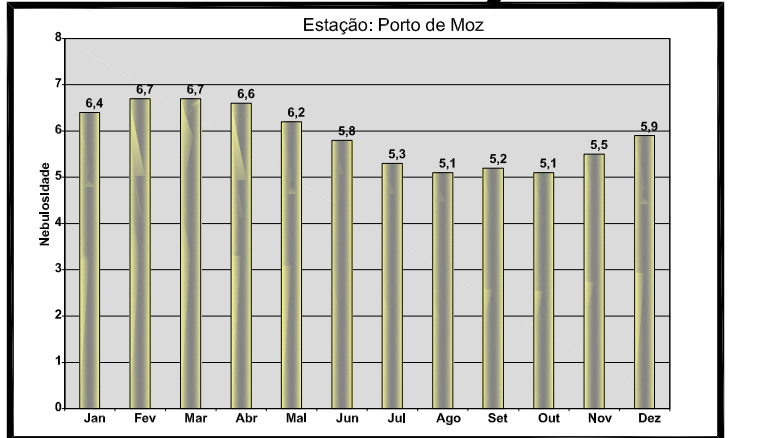
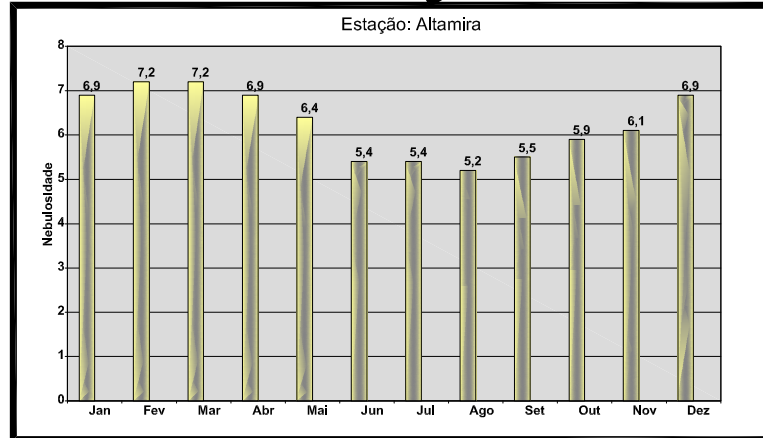
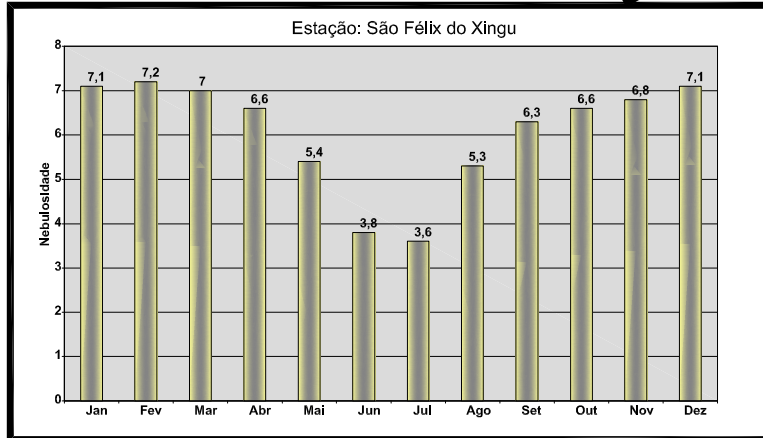


- LEGENDA
- CIDADES
 - ESTAÇÃO METEOROLÓGICA
 - ESTRADAS
 - ESTRADA ESTADUAL
 - ESTRADA FEDERAL
 - HIDROGRAFIA
 - BACIA DO XINGU - AAR
 - LIMITE ESTADUAL



EIA/RIMA - AHE BELO MONTE

Elctrobrás

CAMARGO CORREIA **AMÉRICA GUTIERREZ** **ODEBRECHT**

PROJ.: _____ APROVADO POR: _____ Nº DO DES.: _____

DES.: _____ CREA: _____

VER.: _____ DATA: _____

REV.: _____ Nº DO CLIENTE: _____

VARIABILIDADE DA NEBULOSIDADE

FIGURA 7.1.3.8