

729000

741000

753000

8152000

8152000

8140000

8140000

8128000

8128000

8116000

8116000

8104000

8104000











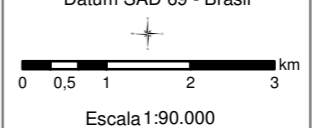

8092000

8092000

729000

741000

753000

Mapa de áreas dos fragmentos prioritários		Legenda	
Elaboração:		Classe - CA	
	 AID - Área de influência direta	 103.324 ha	
	 Eixo da ferrovia	 103.325 - 315.000 ha	
	 segmento III	 315.001 - 515.000 ha	
		 515.001 - 700.000 ha	
		 700.001 - 1174.235 ha	
		Sistema de Coordenadas UTM Zona 21 Sul Datum SAD 69 - Brasil	
		 Escala 1:90.000	
		Localização: 	
		América Latina Logística - FERRONORTE - Segmento III Municípios de Itiara e Bonópolis - MT Data: 19 de fevereiro de 2010 Responsável Técnico: Atila Cristian Santana CREA 103767/D - PR	