









Mapa de localização dos principais biomas		Elaboração:		Legenda		BIOMAS - IBGE		Sistema de Coordenadas UTM		Localização:	
											
				<small>Fonte: Vektor de Biomas - IBGE</small>		<small>Sistema de Coordenadas UTM Zona 21 Sul Datum SAD 69 - Brasil</small>		<small>Escala 1:250.000</small>		<small>América Latina Logística - FERROVIA - Segmento III Municípios de Itaquira e Bodoquena - MT Data: 19 de fevereiro de 2010 Responsável Técnico Atila Cristian Santana CREA 103767/D - PR</small>	