

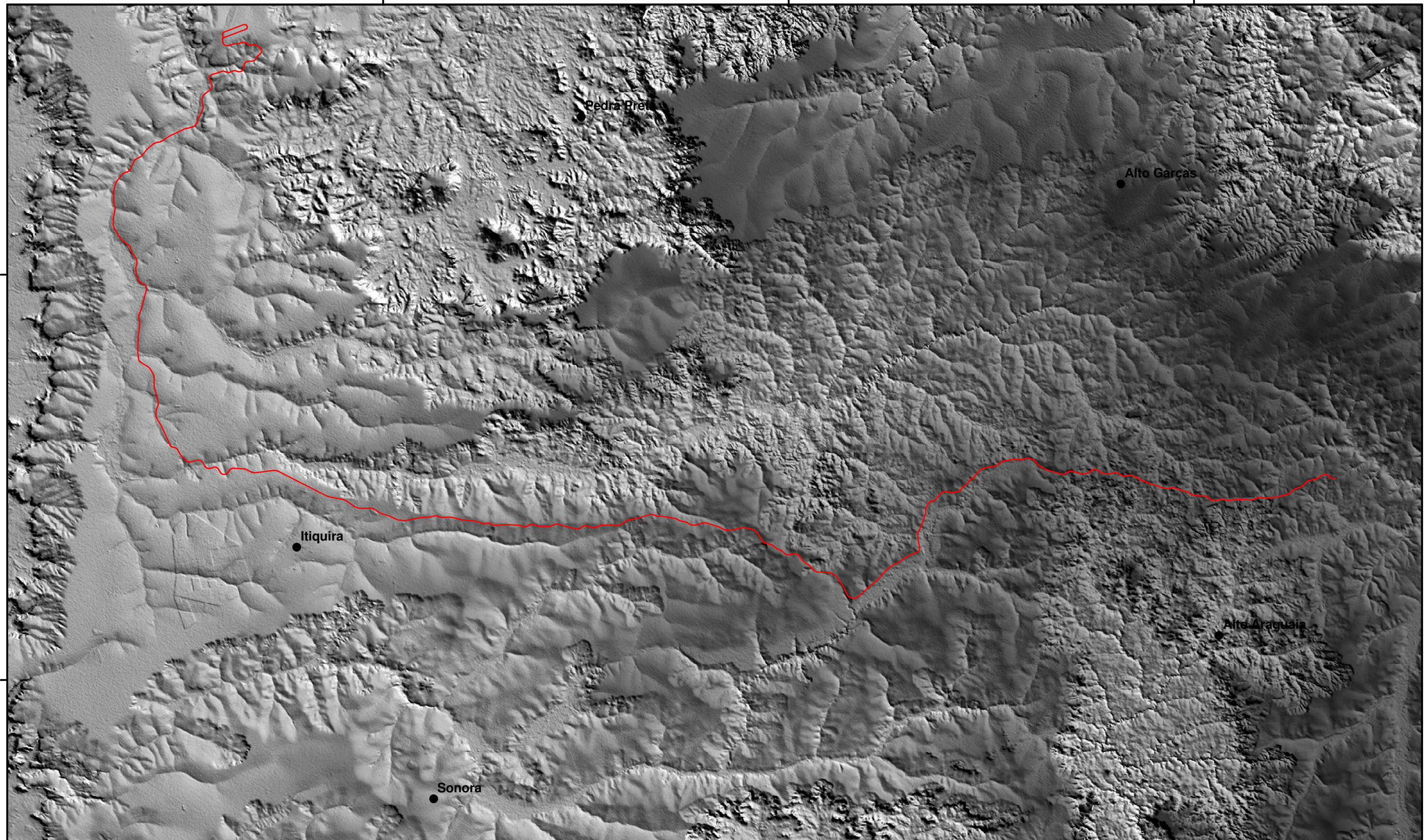
54°30'0"W

54°0'0"W

53°30'0"W

17°00'0"S

17°30'0"S

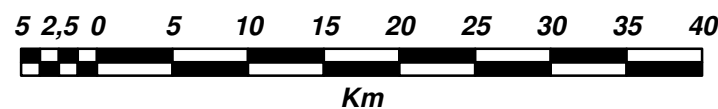


SRTM

ALL (Alto Araguaia - Rondonópolis)

Sistema de Projeção: Cilíndrica
 Sistema de Coordenadas: Geográfica (Lat/Long)
 Datum Horizontal: SAD-69
 Datum Vertical: Marégrafo Imbituba - SC
 Escala: 1/500.000

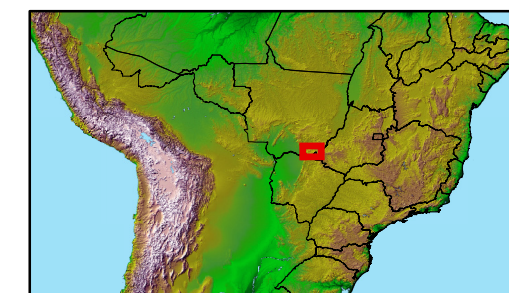
Elaboração: Stefan Valim Menke
 Coordenadora: Tânia Ismério Rodrigues
 Gerente: Ronaldo de Oliveira Silva



Modelo Digital do Terreno:
 SRTM (Shuttle Radar Topography Mission)

Legenda

- Sedes Municipais
- Via Permanente



AMÉRICA LATINA LOGÍSTICA
 A gente nunca pára.

